

NOTICE!!

These documents have been scanned!

Do not place un-scanned documents beneath this notice!

Do not remove this notice from this file!

GPO Jacket No. 560-102
Print Order 61540
Rise Business Services, LLC
Job=AZ15 5/14/2019



Box Number= AZ15046



Claim Begin-End: AMC416646-AMC416687

1 Initial Receipt



AZ15046-13

AMC416191-AMC416869

United States Department of the Interior
Bureau of Land Management
 LANDS/RECREATION & PLANNING
 ONE N CENTRAL AVE
 PHOENIX, AZ 85004 -2203
 Phone: 602-417-9200

Receipt

No: 2605626

Transaction #: 2685715	ENTERED INTO COMPUTER
Date of Transaction: 07/10/2012	
CUSTOMER:	
JUL 16 2012	
AJA MINING LLC 10923 VALLEROSA ST LAS VEGAS,NV 89141-3927 US	

LINE #	QTY	DESCRIPTION	REMARKS	UNIT PRICE	TOTAL
1	42.00	LOCATABLE MINERALS / MINING CLAIMS- NEW,UNADJUD, ONE OR MORE AUTH NOS / NEW MINING CLAIM LOCATION FEE \$34 CASES: AMC416646/\$34.00, AMC416647/\$34.00, AMC416648/\$34.00, AMC416649/\$34.00, AMC416650/\$34.00, AMC416651/\$34.00, AMC416652/\$34.00, AMC416653/\$34.00, AMC416654/\$34.00, AMC416655/\$34.00, AMC416656/\$34.00, AMC416657/\$34.00, AMC416658/\$34.00, AMC416659/\$34.00, AMC416660/\$34.00, AMC416661/\$34.00, AMC416662/\$34.00, AMC416663/\$34.00, AMC416664/\$34.00, AMC416665/\$34.00, AMC416666/\$34.00, AMC416667/\$34.00, AMC416668/\$34.00, AMC416669/\$34.00, AMC416670/\$34.00, AMC416671/\$34.00, AMC416672/\$34.00, AMC416673/\$34.00, AMC416674/\$34.00, AMC416675/\$34.00, AMC416676/\$34.00, AMC416677/\$34.00, AMC416678/\$34.00, AMC416679/\$34.00, AMC416680/\$34.00, AMC416681/\$34.00, AMC416682/\$34.00, AMC416683/\$34.00, AMC416684/\$34.00, AMC416685/\$34.00, AMC416686/\$34.00, AMC416687/\$34.00		- n/a -	1428.00
2	42.00	LOCATABLE MINERALS / MINING CLAIMS- NEW,UNADJUD, ONE OR MORE AUTH NOS / NEW MINING CLAIM MAINT FEE \$140 CASES: AMC416646/\$140.00, AMC416647/\$140.00, AMC416648/\$140.00, AMC416649/\$140.00, AMC416650/ \$140.00, AMC416651/\$140.00, AMC416652/\$140.00, AMC416653/\$140.00, AMC416654/\$140.00, AMC416655/ \$140.00, AMC416656/\$140.00, AMC416657/\$140.00, AMC416658/\$140.00, AMC416659/\$140.00, AMC416660/ \$140.00, AMC416661/\$140.00, AMC416662/\$140.00, AMC416663/\$140.00, AMC416664/\$140.00, AMC416665/ \$140.00, AMC416666/\$140.00, AMC416667/\$140.00, AMC416668/\$140.00, AMC416669/\$140.00, AMC416670/ \$140.00, AMC416671/\$140.00, AMC416672/\$140.00,		- n/a -	5880.00

		AMC416673/\$140.00, AMC416674/\$140.00, AMC416675/\$140.00, AMC416676/\$140.00, AMC416677/\$140.00, AMC416678/\$140.00, AMC416679/\$140.00, AMC416680/\$140.00, AMC416681/\$140.00, AMC416682/\$140.00, AMC416683/\$140.00, AMC416684/\$140.00, AMC416685/\$140.00, AMC416686/\$140.00, AMC416687/\$140.00			
3	42.00	LOCATABLE MINERALS / MINING CLAIMS- NEW, UNADJUD, ONE OR MORE AUTH NOS / NEW MINING CLAIM PROCESSING FEE \$15 CASES: AMC416646/\$15.00, AMC416647/\$15.00, AMC416648/\$15.00, AMC416649/\$15.00, AMC416650/\$15.00, AMC416651/\$15.00, AMC416652/\$15.00, AMC416653/\$15.00, AMC416654/\$15.00, AMC416655/\$15.00, AMC416656/\$15.00, AMC416657/\$15.00, AMC416658/\$15.00, AMC416659/\$15.00, AMC416660/\$15.00, AMC416661/\$15.00, AMC416662/\$15.00, AMC416663/\$15.00, AMC416664/\$15.00, AMC416665/\$15.00, AMC416666/\$15.00, AMC416667/\$15.00, AMC416668/\$15.00, AMC416669/\$15.00, AMC416670/\$15.00, AMC416671/\$15.00, AMC416672/\$15.00, AMC416673/\$15.00, AMC416674/\$15.00, AMC416675/\$15.00, AMC416676/\$15.00, AMC416677/\$15.00, AMC416678/\$15.00, AMC416679/\$15.00, AMC416680/\$15.00, AMC416681/\$15.00, AMC416682/\$15.00, AMC416683/\$15.00, AMC416684/\$15.00, AMC416685/\$15.00, AMC416686/\$15.00, AMC416687/\$15.00		- n/a -	630.00
TOTAL:				\$7,938.00	

PAYMENT INFORMATION				
1	AMOUNT:	7938.00	POSTMARKED:	07/06/2012
	TYPE:	CHECK	RECEIVED:	07/10/2012
	CHECK NO:	1062		
	NAME:	AJA MINING LLC 10923 VALLEROSA ST LAS VEGAS NV 89141-3927 US		

REMARKS

This receipt was generated by the automated BLM Collections and Billing System and is a paper representation of a portion of the official electronic record contained therein.

NOTICE!!

These documents have been scanned!

Do not place un-scanned documents beneath this notice!

Do not remove this notice from this file!

GPO Jacket No. 560-102
Print Order 61540
Rise Business Services, LLC
Job=AZ15 5/14/2019



Box Number= AZ15046



Claim Begin-End: AMC416646-AMC416687

2 Correspondence



AZ15046-13

AMC416191-AMC416869

**NO
DOCUMENTS
FOUND**

NO DOCUMENTS FOUND
NO DOCUMENTS FOUND

NOTICE!!

These documents have been scanned!

Do not place un-scanned documents beneath this notice!

Do not remove this notice from this file!

GPO Jacket No. 560-102
Print Order 61540
Rise Business Services, LLC
Job=AZ15 5/14/2019



Box Number= AZ15046



Claim Begin-End: AMC416646-AMC416687

3 Transfers



AZ15046-13

AMC416191-AMC416869

**NO
DOCUMENTS
FOUND**

NO DOCUMENTS FOUND
NO DOCUMENTS FOUND

NOTICE!!

These documents have been scanned!

Do not place un-scanned documents beneath this notice!

Do not remove this notice from this file!

GPO Jacket No. 560-102
Print Order 61540
Rise Business Services, LLC
Job=AZ15 5/14/2019



Box Number= AZ15046



Claim Begin-End: AMC416646-AMC416687

4 Miscellaneous



AZ15046-13

AMC416191-AMC416869

**NO
DOCUMENTS
FOUND**

NO DOCUMENTS FOUND
NO DOCUMENTS FOUND

NOTICE!!

These documents have been scanned!

Do not place un-scanned documents beneath this notice!

Do not remove this notice from this file!

GPO Jacket No. 560-102
Print Order 61540
Rise Business Services, LLC
Job=AZ15 5/14/2019



Box Number= AZ15046



Claim Begin-End: AMC416646-AMC416687

5 Annual Filings



AZ15046-13

AMC416191-AMC416869

DEPARTMENT OF THE INTERIOR
BUREAU OF LAND MANAGEMENT
MINING CLAIMS

Run Date/Time: 9/11/2018

MC Maintenance Fees Paid Through the BLM Pay Portal
(by Date Paid)

Page 39 Of 723

CBS Receipt: 4240221

Printed For Lead File # AMC416646

Agency Tracking ID: 1534792530

Assessment Year: 2019

Number of BLM Serial Nr: 90

Paid On: 8/20/2018

Total Amount Paid: \$13,950.00

Claim Name	BLM Serial No	Lead File No	Amount Paid
AJA-1	AMC413510	AMC413510	\$155.00
AJA-3	AMC413512	AMC413510	\$155.00
AJA-5	AMC413514	AMC413510	\$155.00
AJA-7	AMC413516	AMC413510	\$155.00
AJA-9	AMC413518	AMC413510	\$155.00
AJA-13	AMC413769	AMC413769	\$155.00
AJA-14	AMC414246	AMC414246	\$155.00
AJA-15	AMC414247	AMC414246	\$155.00
AJA-16	AMC414248	AMC414246	\$155.00
AJA-17	AMC414249	AMC414246	\$155.00
AJA-18	AMC414552	AMC414552	\$155.00
AJA-19	AMC414553	AMC414552	\$155.00
AJA-20	AMC414554	AMC414552	\$155.00
AJA-21	AMC414555	AMC414552	\$155.00
AJA-22	AMC414556	AMC414552	\$155.00
AJA-24	AMC414558	AMC414552	\$155.00
AJA-25	AMC414559	AMC414552	\$155.00
AJA-26	AMC414560	AMC414552	\$155.00
AJA-27	AMC414561	AMC414552	\$155.00
AJA-28	AMC414562	AMC414552	\$155.00
TUT-1	AMC415013	AMC415013	\$155.00
TUT-2	AMC415014	AMC415013	\$155.00
TUT-3	AMC415015	AMC415013	\$155.00
TUT-4	AMC415016	AMC415013	\$155.00

NO WARRANTY IS MADE BY BLM FOR USE OF THE DATA FOR PURPOSES NOT INTENDED BY BLM

**DEPARTMENT OF THE INTERIOR
BUREAU OF LAND MANAGEMENT
MINING CLAIMS**

Run Date/Time: 9/11/2018

**MC Maintenance Fees Paid Through the BLM Pay Portal
(by Date Paid)**

Page 40 Of 723

TUT-5	AMC415017	AMC415013	\$155.00
TUT-6	AMC415018	AMC415013	\$155.00
TUT-7	AMC415019	AMC415013	\$155.00
TUT-8	AMC415020	AMC415013	\$155.00
TUT 9	AMC415597	AMC415597	\$155.00
TUT 10	AMC415598	AMC415597	\$155.00
TUT 11	AMC415599	AMC415597	\$155.00
TUT 12	AMC415600	AMC415597	\$155.00
TUT 13	AMC415601	AMC415597	\$155.00
TUT 14	AMC415602	AMC415597	\$155.00
TUT 15	AMC415603	AMC415597	\$155.00
TUT 16	AMC415604	AMC415597	\$155.00
TUT-17	AMC416173	AMC416173	\$155.00
TUT-18	AMC416174	AMC416173	\$155.00
TUT-19	AMC416175	AMC416173	\$155.00
TUT-20	AMC416176	AMC416173	\$155.00
TUT-21	AMC416177	AMC416173	\$155.00
TUT-22	AMC416178	AMC416173	\$155.00
TUT-23	AMC416179	AMC416173	\$155.00
TUT-24	AMC416180	AMC416173	\$155.00
TUT-25	AMC416181	AMC416173	\$155.00
TUT-26	AMC416182	AMC416173	\$155.00
TUT-27	AMC416183	AMC416173	\$155.00
TUT-28	AMC416184	AMC416173	\$155.00
TUT-29	AMC416646	AMC416646	\$155.00
TUT-30	AMC416647	AMC416646	\$155.00
TUT-31	AMC416648	AMC416646	\$155.00
TUT-32	AMC416649	AMC416646	\$155.00
TUT-33	AMC416650	AMC416646	\$155.00
TUT-34	AMC416651	AMC416646	\$155.00
TUT-35	AMC416652	AMC416646	\$155.00
TUT-36	AMC416653	AMC416646	\$155.00
TUT-37	AMC416654	AMC416646	\$155.00
TUT-38	AMC416655	AMC416646	\$155.00
TUT-39	AMC416656	AMC416646	\$155.00

NO WARRANTY IS MADE BY BLM FOR USE OF THE DATA FOR PURPOSES NOT INTENDED BY BLM

**DEPARTMENT OF THE INTERIOR
BUREAU OF LAND MANAGEMENT
MINING CLAIMS**

Run Date/Time: 9/11/2018

**MC Maintenance Fees Paid Through the BLM Pay Portal
(by Date Paid)**

Page 41 Of 723

TUT-40	AMC416657	AMC416646	\$155.00
TUT-41	AMC416658	AMC416646	\$155.00
TUT-42	AMC416659	AMC416646	\$155.00
TUT-43	AMC416660	AMC416646	\$155.00
TUT-44	AMC416661	AMC416646	\$155.00
TUT-45	AMC416662	AMC416646	\$155.00
TUT-46	AMC416663	AMC416646	\$155.00
TUT-47	AMC416664	AMC416646	\$155.00
TUT-48	AMC416665	AMC416646	\$155.00
TUT-49	AMC416666	AMC416646	\$155.00
TUT-50	AMC416667	AMC416646	\$155.00
TUT-51	AMC416668	AMC416646	\$155.00
TUT-52	AMC416669	AMC416646	\$155.00
TUT-53	AMC416670	AMC416646	\$155.00
TUT-54	AMC416671	AMC416646	\$155.00
TUT-55	AMC416672	AMC416646	\$155.00
TUT-56	AMC416673	AMC416646	\$155.00
TUT-57	AMC416674	AMC416646	\$155.00
TUT-58	AMC416675	AMC416646	\$155.00
TUT-59	AMC416676	AMC416646	\$155.00
TUT-60	AMC416677	AMC416646	\$155.00
TUT-61	AMC416678	AMC416646	\$155.00
TUT-62	AMC416679	AMC416646	\$155.00
TUT-63	AMC416680	AMC416646	\$155.00
TUT-64	AMC416681	AMC416646	\$155.00
TUT-65	AMC416682	AMC416646	\$155.00
TUT-66	AMC416683	AMC416646	\$155.00
TUT-67	AMC416684	AMC416646	\$155.00
TUT-68	AMC416685	AMC416646	\$155.00
TUT-69	AMC416686	AMC416646	\$155.00
TUT-70	AMC416687	AMC416646	\$155.00

NO WARRANTY IS MADE BY BLM FOR USE OF THE DATA FOR PURPOSES NOT INTENDED BY BLM

United States Department of the Interior
Bureau of Land Management
 BUSINESS & SUPPORT SVCS DIV
 ONE N CENTRAL AVE SUITE 800
 PHOENIX, AZ 85004 -4427
 Phone: 602-417-9200

Receipt

No: 4240221

Transaction #: 4355631	
Date of Transaction: 08/20/2018	
CUSTOMER:	
THOMAS J ARKOOSH 10923 VALLEROSA STREET LAS VEGAS,NV 89141 US	

LINE #	QTY	DESCRIPTION	REMARKS	UNIT PRICE	TOTAL
1	1.00	LOCATABLE MINERALS / MINING CLAIMS- NOT NEW-UNADJUD,ONE AUTH NO. ONLY / MINING CLAIM MONEY RECEIVED CASES: AMC413510/\$13950.00		- n/a -	13950.00
TOTAL:					\$13,950.00

PAYMENT INFORMATION			
NOTE: Items will appear on credit card statement as "BLM O Mining Claim".			
1	AMOUNT:	13950.00	POSTMARKED: N/A
	TYPE:	CREDIT CARD	RECEIVED: 08/20/2018
	NAME:	THOMAS J ARKOOSH 10923 VALLEROSA STREET LAS VEGAS NV 89141 US	
	CARD NO:	XXXXXXXXXXXX9416	AUTH CODE: 151278
	NAME ON CARD:	THOMAS J ARKOOSH	
	SIGNATURE:		

REMARKS

This receipt was generated by the automated BLM Collections and Billing System and is a paper representation of a portion of the official electronic record contained therein.

**DEPARTMENT OF THE INTERIOR
BUREAU OF LAND MANAGEMENT
MINING CLAIMS**

MC Maintenance Fees Paid Through the BLM Pay Portal

CBS Receipt: 3966789

Printed For Lead File # AMC416646

Agency Tracking ID: 1504130186

Assessment Year: 2018

Number of BLM Serial Nr: 90

Paid On: 08/30/2017

Total Amount Paid: \$13,950.00

Claim Name	BLM Serial No	Lead File No	Amount Paid
AJA-1	AMC413510	AMC413510	\$155.00
AJA-3	AMC413512	AMC413510	\$155.00
AJA-5	AMC413514	AMC413510	\$155.00
AJA-7	AMC413516	AMC413510	\$155.00
AJA-9	AMC413518	AMC413510	\$155.00
AJA-13	AMC413769	AMC413769	\$155.00
AJA-14	AMC414246	AMC414246	\$155.00
AJA-15	AMC414247	AMC414246	\$155.00
AJA-16	AMC414248	AMC414246	\$155.00
AJA-17	AMC414249	AMC414246	\$155.00
AJA-18	AMC414552	AMC414552	\$155.00
AJA-19	AMC414553	AMC414552	\$155.00
AJA-20	AMC414554	AMC414552	\$155.00
AJA-21	AMC414555	AMC414552	\$155.00
AJA-22	AMC414556	AMC414552	\$155.00
AJA-24	AMC414558	AMC414552	\$155.00
AJA-25	AMC414559	AMC414552	\$155.00
AJA-26	AMC414560	AMC414552	\$155.00
AJA-27	AMC414561	AMC414552	\$155.00
AJA-28	AMC414562	AMC414552	\$155.00
TUT-1	AMC415013	AMC415013	\$155.00
TUT-2	AMC415014	AMC415013	\$155.00
TUT-3	AMC415015	AMC415013	\$155.00
TUT-4	AMC415016	AMC415013	\$155.00
TUT-5	AMC415017	AMC415013	\$155.00
TUT-6	AMC415018	AMC415013	\$155.00
TUT-7	AMC415019	AMC415013	\$155.00
TUT-8	AMC415020	AMC415013	\$155.00
TUT 9	AMC415597	AMC415597	\$155.00
TUT 10	AMC415598	AMC415597	\$155.00
TUT 11	AMC415599	AMC415597	\$155.00
TUT 12	AMC415600	AMC415597	\$155.00
TUT 13	AMC415601	AMC415597	\$155.00
TUT 14	AMC415602	AMC415597	\$155.00
TUT 15	AMC415603	AMC415597	\$155.00
TUT 16	AMC415604	AMC415597	\$155.00

**DEPARTMENT OF THE INTERIOR
BUREAU OF LAND MANAGEMENT
MINING CLAIMS**

MC Maintenance Fees Paid Through the BLM Pay Portal

CBS Receipt: 3966789

Printed For Lead File # AMC416646

Agency Tracking ID: 1504130186

Assessment Year: 2018

Number of BLM Serial Nr: 90

Paid On: 08/30/2017

Total Amount Paid: \$13,950.00

Claim Name	BLM Serial No	Lead File No	Amount Paid
TUT-17	AMC416173	AMC416173	\$155.00
TUT-18	AMC416174	AMC416173	\$155.00
TUT-19	AMC416175	AMC416173	\$155.00
TUT-20	AMC416176	AMC416173	\$155.00
TUT-21	AMC416177	AMC416173	\$155.00
TUT-22	AMC416178	AMC416173	\$155.00
TUT-23	AMC416179	AMC416173	\$155.00
TUT-24	AMC416180	AMC416173	\$155.00
TUT-25	AMC416181	AMC416173	\$155.00
TUT-26	AMC416182	AMC416173	\$155.00
TUT-27	AMC416183	AMC416173	\$155.00
TUT-28	AMC416184	AMC416173	\$155.00
TUT-29	AMC416646	AMC416646	\$155.00
TUT-30	AMC416647	AMC416646	\$155.00
TUT-31	AMC416648	AMC416646	\$155.00
TUT-32	AMC416649	AMC416646	\$155.00
TUT-33	AMC416650	AMC416646	\$155.00
TUT-34	AMC416651	AMC416646	\$155.00
TUT-35	AMC416652	AMC416646	\$155.00
TUT-36	AMC416653	AMC416646	\$155.00
TUT-37	AMC416654	AMC416646	\$155.00
TUT-38	AMC416655	AMC416646	\$155.00
TUT-39	AMC416656	AMC416646	\$155.00
TUT-40	AMC416657	AMC416646	\$155.00
TUT-41	AMC416658	AMC416646	\$155.00
TUT-42	AMC416659	AMC416646	\$155.00
TUT-43	AMC416660	AMC416646	\$155.00
TUT-44	AMC416661	AMC416646	\$155.00
TUT-45	AMC416662	AMC416646	\$155.00
TUT-46	AMC416663	AMC416646	\$155.00
TUT-47	AMC416664	AMC416646	\$155.00
TUT-48	AMC416665	AMC416646	\$155.00
TUT-49	AMC416666	AMC416646	\$155.00
TUT-50	AMC416667	AMC416646	\$155.00
TUT-51	AMC416668	AMC416646	\$155.00
TUT-52	AMC416669	AMC416646	\$155.00

Run Date: 09/05/17

Run Time: 02:33 PM

**DEPARTMENT OF THE INTERIOR
BUREAU OF LAND MANAGEMENT
MINING CLAIMS**

MC Maintenance Fees Paid Through the BLM Pay Portal

CBS Receipt: 3966789

Printed For Lead File # AMC416646

Agency Tracking ID: 1504130186

Assessment Year: 2018

Number of BLM Serial Nr: 90

Paid On: 08/30/2017

Total Amount Paid: \$13,950.00

Claim Name	BLM Serial No	Lead File No	Amount Paid
TUT-53	AMC416670	AMC416646	\$155.00
TUT-54	AMC416671	AMC416646	\$155.00
TUT-55	AMC416672	AMC416646	\$155.00
TUT-56	AMC416673	AMC416646	\$155.00
TUT-57	AMC416674	AMC416646	\$155.00
TUT-58	AMC416675	AMC416646	\$155.00
TUT-59	AMC416676	AMC416646	\$155.00
TUT-60	AMC416677	AMC416646	\$155.00
TUT-61	AMC416678	AMC416646	\$155.00
TUT-62	AMC416679	AMC416646	\$155.00
TUT-63	AMC416680	AMC416646	\$155.00
TUT-64	AMC416681	AMC416646	\$155.00
TUT-65	AMC416682	AMC416646	\$155.00
TUT-66	AMC416683	AMC416646	\$155.00
TUT-67	AMC416684	AMC416646	\$155.00
TUT-68	AMC416685	AMC416646	\$155.00
TUT-69	AMC416686	AMC416646	\$155.00
TUT-70	AMC416687	AMC416646	\$155.00

United States Department of the Interior
Bureau of Land Management
 BUSINESS & SUPPORT SVCS DIV
 ONE N CENTRAL AVE SUITE 800
 PHOENIX, AZ 85004 -4427
 Phone: 602-417-9200

Receipt

No: 3966789

7

Transaction #: 4076673	
Date of Transaction: 08/30/2017	
CUSTOMER:	
THOMAS J ARKOOSH 10923 VALLEROSA STREET LAS VEGAS,NV 89141 US	

LINE #	QTY	DESCRIPTION	REMARKS	UNIT PRICE	TOTAL
1	1.00	LOCATABLE MINERALS / MINING CLAIMS- NOT NEW-UNADJUD,ONE AUTH NO. ONLY / MINING CLAIM MONEY RECEIVED CASES: AMC416660/\$13950.00		- n/a -	13950.00
TOTAL:					\$13,950.00

PAYMENT INFORMATION			
NOTE: Items will appear on credit card statement as "BLM O Mining Claim".			
1	AMOUNT:	13950.00	POSTMARKED: N/A
	TYPE:	CREDIT CARD	RECEIVED: 08/30/2017
	NAME:	THOMAS J ARKOOSH 10923 VALLEROSA STREET LAS VEGAS NV 89141 US	
	CARD NO:	XXXXXXXXXXXX9416	AUTH CODE: 145182
	NAME ON CARD:	THOMAS J ARKOOSH	
	EXPIRES:	09/2019	
	SIGNATURE:		

REMARKS

This receipt was generated by the automated BLM Collections and Billing System and is a paper representation of a portion of the official electronic record contained therein.

**DEPARTMENT OF THE INTERIOR
BUREAU OF LAND MANAGEMENT
MINING CLAIMS**

MC Maintenance Fees Paid Through the BLM Pay Portal

CBS Receipt: 3647439

Printed For Lead File # **AMC416646**

Agency Tracking ID: 1472588596

Assessment Year: 2017

Number of BLM Serial Nr: 90

Paid On: 08/30/2016

Total Amount Paid: \$13,950.00

Claim Name	BLM Serial No	Lead File No	Amount Paid
AJA-1	AMC413510	AMC413510	\$155.00
AJA-3	AMC413512	AMC413510	\$155.00
AJA-5	AMC413514	AMC413510	\$155.00
AJA-7	AMC413516	AMC413510	\$155.00
AJA-9	AMC413518	AMC413510	\$155.00
AJA-13	AMC413769	AMC413769	\$155.00
AJA-14	AMC414246	AMC414246	\$155.00
AJA-15	AMC414247	AMC414246	\$155.00
AJA-16	AMC414248	AMC414246	\$155.00
AJA-17	AMC414249	AMC414246	\$155.00
AJA-18	AMC414552	AMC414552	\$155.00
AJA-19	AMC414553	AMC414552	\$155.00
AJA-20	AMC414554	AMC414552	\$155.00
AJA-21	AMC414555	AMC414552	\$155.00
AJA-22	AMC414556	AMC414552	\$155.00
AJA-24	AMC414558	AMC414552	\$155.00
AJA-25	AMC414559	AMC414552	\$155.00
AJA-26	AMC414560	AMC414552	\$155.00
AJA-27	AMC414561	AMC414552	\$155.00
AJA-28	AMC414562	AMC414552	\$155.00
TUT-1	AMC415013	AMC415013	\$155.00
TUT-2	AMC415014	AMC415013	\$155.00
TUT-3	AMC415015	AMC415013	\$155.00
TUT-4	AMC415016	AMC415013	\$155.00
TUT-5	AMC415017	AMC415013	\$155.00
TUT-6	AMC415018	AMC415013	\$155.00
TUT-7	AMC415019	AMC415013	\$155.00
TUT-8	AMC415020	AMC415013	\$155.00
TUT 9	AMC415597	AMC415597	\$155.00
TUT 10	AMC415598	AMC415597	\$155.00
TUT 11	AMC415599	AMC415597	\$155.00
TUT 12	AMC415600	AMC415597	\$155.00
TUT 13	AMC415601	AMC415597	\$155.00
TUT 14	AMC415602	AMC415597	\$155.00
TUT 15	AMC415603	AMC415597	\$155.00
TUT 16	AMC415604	AMC415597	\$155.00

**DEPARTMENT OF THE INTERIOR
BUREAU OF LAND MANAGEMENT
MINING CLAIMS**

MC Maintenance Fees Paid Through the BLM Pay Portal

CBS Receipt: 3647439

Printed For Lead File # AMC416646

Agency Tracking ID: 1472588596

Assessment Year: 2017

Number of BLM Serial Nr: 90

Paid On: 08/30/2016

Total Amount Paid: \$13,950.00

Claim Name	BLM Serial No	Lead File No	Amount Paid
TUT-17	AMC416173	AMC416173	\$155.00
TUT-18	AMC416174	AMC416173	\$155.00
TUT-19	AMC416175	AMC416173	\$155.00
TUT-20	AMC416176	AMC416173	\$155.00
TUT-21	AMC416177	AMC416173	\$155.00
TUT-22	AMC416178	AMC416173	\$155.00
TUT-23	AMC416179	AMC416173	\$155.00
TUT-24	AMC416180	AMC416173	\$155.00
TUT-25	AMC416181	AMC416173	\$155.00
TUT-26	AMC416182	AMC416173	\$155.00
TUT-27	AMC416183	AMC416173	\$155.00
TUT-28	AMC416184	AMC416173	\$155.00
TUT-29	AMC416646	AMC416646	\$155.00
TUT-30	AMC416647	AMC416646	\$155.00
TUT-31	AMC416648	AMC416646	\$155.00
TUT-32	AMC416649	AMC416646	\$155.00
TUT-33	AMC416650	AMC416646	\$155.00
TUT-34	AMC416651	AMC416646	\$155.00
TUT-35	AMC416652	AMC416646	\$155.00
TUT-36	AMC416653	AMC416646	\$155.00
TUT-37	AMC416654	AMC416646	\$155.00
TUT-38	AMC416655	AMC416646	\$155.00
TUT-39	AMC416656	AMC416646	\$155.00
TUT-40	AMC416657	AMC416646	\$155.00
TUT-41	AMC416658	AMC416646	\$155.00
TUT-42	AMC416659	AMC416646	\$155.00
TUT-43	AMC416660	AMC416646	\$155.00
TUT-44	AMC416661	AMC416646	\$155.00
TUT-45	AMC416662	AMC416646	\$155.00
TUT-46	AMC416663	AMC416646	\$155.00
TUT-47	AMC416664	AMC416646	\$155.00
TUT-48	AMC416665	AMC416646	\$155.00
TUT-49	AMC416666	AMC416646	\$155.00
TUT-50	AMC416667	AMC416646	\$155.00
TUT-51	AMC416668	AMC416646	\$155.00
TUT-52	AMC416669	AMC416646	\$155.00

Run Date: 09/14/16

Run Time: 01:48 PM

**DEPARTMENT OF THE INTERIOR
BUREAU OF LAND MANAGEMENT
MINING CLAIMS**

MC Maintenance Fees Paid Through the BLM Pay Portal

CBS Receipt: 3647439

Printed For Lead File # AMC416646

Agency Tracking ID: 1472588596

Assessment Year: 2017

Number of BLM Serial Nr: 90

Paid On: 08/30/2016

Total Amount Paid: \$13,950.00

Claim Name	BLM Serial No	Lead File No	Amount Paid
TUT-53	AMC416670	AMC416646	\$155.00
TUT-54	AMC416671	AMC416646	\$155.00
TUT-55	AMC416672	AMC416646	\$155.00
TUT-56	AMC416673	AMC416646	\$155.00
TUT-57	AMC416674	AMC416646	\$155.00
TUT-58	AMC416675	AMC416646	\$155.00
TUT-59	AMC416676	AMC416646	\$155.00
TUT-60	AMC416677	AMC416646	\$155.00
TUT-61	AMC416678	AMC416646	\$155.00
TUT-62	AMC416679	AMC416646	\$155.00
TUT-63	AMC416680	AMC416646	\$155.00
TUT-64	AMC416681	AMC416646	\$155.00
TUT-65	AMC416682	AMC416646	\$155.00
TUT-66	AMC416683	AMC416646	\$155.00
TUT-67	AMC416684	AMC416646	\$155.00
TUT-68	AMC416685	AMC416646	\$155.00
TUT-69	AMC416686	AMC416646	\$155.00
TUT-70	AMC416687	AMC416646	\$155.00

United States Department of the Interior
Bureau of Land Management
 BUSINESS & SUPPORT SVCS DIV
 ONE N CENTRAL AVE SUITE 800
 PHOENIX, AZ 85004 -4427
 Phone: (602) 417-9200

Receipt

No: 3647439

Transaction #: 3751426	
Date of Transaction: 08/30/2016	
CUSTOMER:	
THOMAS J ARKOOSH 10923 VALLEROSA STREET LAS VEGAS,NV 89141 US	

LINE #	QTY	DESCRIPTION	REMARKS	UNIT PRICE	TOTAL
1	1.00	LOCATABLE MINERALS / MINING CLAIMS- NOT NEW-UNADJUD,ONE AUTH NO. ONLY / MINING CLAIM MONEY RECEIVED CASES: AMC416660/\$13950.00		- n/a -	13950.00
TOTAL:					\$13,950.00

PAYMENT INFORMATION			
NOTE: Items will appear on credit card statement as "BLM O Mining Claim".			
1	AMOUNT:	13950.00	POSTMARKED: N/A
	TYPE:	CREDIT CARD	RECEIVED: 08/30/2016
	NAME:	THOMAS J ARKOOSH 10923 VALLEROSA STREET LAS VEGAS NV 89141 US	
	CARD NO:	XXXXXXXXXXXX9416	AUTH CODE: 122060
	NAME ON CARD:	THOMAS J ARKOOSH	
	EXPIRES:	09/2019	
	SIGNATURE:		

REMARKS

This receipt was generated by the automated BLM Collections and Billing System and is a paper representation of a portion of the official electronic record contained therein.

**DEPARTMENT OF THE INTERIOR
BUREAU OF LAND MANAGEMENT
MINING CLAIMS**

MC Maintenance Fees Paid Through the BLM Pay Portal

CBS Receipt: 3363627Printed For Lead File # **AMC416646**

Agency Tracking ID: 1439228150

Assessment Year: 2016

Number of BLM Serial Nr: 70

Paid On: 08/10/2015

Total Amount Paid: \$10,850.00

Claim Name	BLM Serial No	Lead File No	Amount Paid
TUT-1	AMC415013	AMC415013	\$155.00
TUT-2	AMC415014	AMC415013	\$155.00
TUT-3	AMC415015	AMC415013	\$155.00
TUT-4	AMC415016	AMC415013	\$155.00
TUT-5	AMC415017	AMC415013	\$155.00
TUT-6	AMC415018	AMC415013	\$155.00
TUT-7	AMC415019	AMC415013	\$155.00
TUT-8	AMC415020	AMC415013	\$155.00
TUT 9	AMC415597	AMC415597	\$155.00
TUT 10	AMC415598	AMC415597	\$155.00
TUT 11	AMC415599	AMC415597	\$155.00
TUT 12	AMC415600	AMC415597	\$155.00
TUT 13	AMC415601	AMC415597	\$155.00
TUT 14	AMC415602	AMC415597	\$155.00
TUT 15	AMC415603	AMC415597	\$155.00
TUT 16	AMC415604	AMC415597	\$155.00
TUT-17	AMC416173	AMC416173	\$155.00
TUT-18	AMC416174	AMC416173	\$155.00
TUT-19	AMC416175	AMC416173	\$155.00
TUT-20	AMC416176	AMC416173	\$155.00
TUT-21	AMC416177	AMC416173	\$155.00
TUT-22	AMC416178	AMC416173	\$155.00
TUT-23	AMC416179	AMC416173	\$155.00
TUT-24	AMC416180	AMC416173	\$155.00
TUT-25	AMC416181	AMC416173	\$155.00
TUT-26	AMC416182	AMC416173	\$155.00
TUT-27	AMC416183	AMC416173	\$155.00
TUT-28	AMC416184	AMC416173	\$155.00
TUT-29	AMC416646	AMC416646	\$155.00
TUT-30	AMC416647	AMC416646	\$155.00
TUT-31	AMC416648	AMC416646	\$155.00
TUT-32	AMC416649	AMC416646	\$155.00
TUT-33	AMC416650	AMC416646	\$155.00
TUT-34	AMC416651	AMC416646	\$155.00
TUT-35	AMC416652	AMC416646	\$155.00
TUT-36	AMC416653	AMC416646	\$155.00

NO WARRANTY IS MADE BY BLM FOR USE OF THE DATA FOR PURPOSES NOT INTENDED BY BLM

**DEPARTMENT OF THE INTERIOR
BUREAU OF LAND MANAGEMENT
MINING CLAIMS**

MC Maintenance Fees Paid Through the BLM Pay Portal

Claim Name	BLM Serial No	Lead File No	Amount Paid
TUT-37	AMC416654	AMC416646	\$155.00
TUT-38	AMC416655	AMC416646	\$155.00
TUT-39	AMC416656	AMC416646	\$155.00
TUT-40	AMC416657	AMC416646	\$155.00
TUT-41	AMC416658	AMC416646	\$155.00
TUT-42	AMC416659	AMC416646	\$155.00
TUT-43	AMC416660	AMC416646	\$155.00
TUT-44	AMC416661	AMC416646	\$155.00
TUT-45	AMC416662	AMC416646	\$155.00
TUT-46	AMC416663	AMC416646	\$155.00
TUT-47	AMC416664	AMC416646	\$155.00
TUT-48	AMC416665	AMC416646	\$155.00
TUT-49	AMC416666	AMC416646	\$155.00
TUT-50	AMC416667	AMC416646	\$155.00
TUT-51	AMC416668	AMC416646	\$155.00
TUT-52	AMC416669	AMC416646	\$155.00
TUT-53	AMC416670	AMC416646	\$155.00
TUT-54	AMC416671	AMC416646	\$155.00
TUT-55	AMC416672	AMC416646	\$155.00
TUT-56	AMC416673	AMC416646	\$155.00
TUT-57	AMC416674	AMC416646	\$155.00
TUT-58	AMC416675	AMC416646	\$155.00
TUT-59	AMC416676	AMC416646	\$155.00
TUT-60	AMC416677	AMC416646	\$155.00
TUT-61	AMC416678	AMC416646	\$155.00
TUT-62	AMC416679	AMC416646	\$155.00
TUT-63	AMC416680	AMC416646	\$155.00
TUT-64	AMC416681	AMC416646	\$155.00
TUT-65	AMC416682	AMC416646	\$155.00
TUT-66	AMC416683	AMC416646	\$155.00
TUT-67	AMC416684	AMC416646	\$155.00
TUT-68	AMC416685	AMC416646	\$155.00
TUT-69	AMC416686	AMC416646	\$155.00
TUT-70	AMC416687	AMC416646	\$155.00

United States Department of the Interior
Bureau of Land Management
 BUSINESS & SUPPORT SVCS DIV
 ONE N CENTRAL AVE SUITE 800
 PHOENIX, AZ 85004 -4427
 Phone: (602) 417-9200

Receipt

No: 3363627

Transaction #: 3461662	
Date of Transaction: 08/10/2015	
CUSTOMER:	
THOMAS J ARKOOSH 10923 VALLEROSA STREET LAS VEGAS,NV 89141 US	

LINE #	QTY	DESCRIPTION	REMARKS	UNIT PRICE	TOTAL
1	1.00	LOCATABLE MINERALS / MINING CLAIMS- NOT NEW-UNADJUD,ONE AUTH NO. ONLY / MINING CLAIM MONEY RECEIVED CASES: AMC416669/\$10850.00		- n/a -	10850.00
TOTAL:					\$10,850.00

PAYMENT INFORMATION			
NOTE: Items will appear on credit card statement as "BLM O Mining Claim".			
1	AMOUNT:	10850.00	POSTMARKED: N/A
	TYPE:	CREDIT CARD	RECEIVED: 08/10/2015
	NAME:	THOMAS J ARKOOSH 10923 VALLEROSA STREET LAS VEGAS NV 89141 US	
	CARD NO:	XXXXXXXXXXXX2466	AUTH CODE: 143771
	NAME ON CARD:	THOMAS J ARKOOSH	
	EXPIRES:	12/2015	
	SIGNATURE:		

REMARKS

This receipt was generated by the automated BLM Collections and Billing System and is a paper representation of a portion of the official electronic record contained therein.

**United States Department of the Interior
Bureau of Land Management
BUSINESS & SUPPORT SVCS DIV
ONE N CENTRAL AVE SUITE 800
PHOENIX, AZ 85004 -4427
Phone: (602) 417-9200**

Receipt

No: 3363627

Transaction #: 3461662	
Date of Transaction: 08/10/2015	
CUSTOMER:	
THOMAS J ARKOOSH 10923 VALLEROSA STREET LAS VEGAS,NV 89141 US	

LINE #	QTY	DESCRIPTION	REMARKS	UNIT PRICE	TOTAL
1	1.00	LOCATABLE MINERALS / MINING CLAIMS- NOT NEW-UNADJUD,ONE AUTH NO. ONLY / MINING CLAIM MONEY RECEIVED CASES: AMC416669/\$10850.00		- n/a -	10850.00
TOTAL:					\$10,850.00

PAYMENT INFORMATION			
NOTE: Items will appear on credit card statement as "BLM O Mining Claim".			
1	AMOUNT:	10850.00	POSTMARKED: N/A
	TYPE:	CREDIT CARD	RECEIVED: 08/10/2015
	NAME:	THOMAS J ARKOOSH 10923 VALLEROSA STREET LAS VEGAS NV 89141 US	
	CARD NO:	XXXXXXXXXXXX2466	AUTH CODE: 143771
	NAME ON CARD:	THOMAS J ARKOOSH	
	EXPIRES:	12/2015	
	SIGNATURE:		

REMARKS

This receipt was generated by the automated BLM Collections and Billing System and is a paper representation of a portion of the official electronic record contained therein.

**DEPARTMENT OF THE INTERIOR
BUREAU OF LAND MANAGEMENT
MINING CLAIMS**

MC Maintenance Fees Paid Through the BLM Pay Portal

CBS Receipt: 3363627

Printed For Lead File # AMC416173

Agency Tracking ID: 1439228150

Assessment Year: 2016

Number of BLM Serial Nr: 70

Paid On: 08/10/2015

Total Amount Paid: \$10,850.00

Claim Name	BLM Serial No	Lead File No	Amount Paid
TUT-1	AMC415013	AMC415013	\$155.00
TUT-2	AMC415014	AMC415013	\$155.00
TUT-3	AMC415015	AMC415013	\$155.00
TUT-4	AMC415016	AMC415013	\$155.00
TUT-5	AMC415017	AMC415013	\$155.00
TUT-6	AMC415018	AMC415013	\$155.00
TUT-7	AMC415019	AMC415013	\$155.00
TUT-8	AMC415020	AMC415013	\$155.00
TUT 9	AMC415597	AMC415597	\$155.00
TUT 10	AMC415598	AMC415597	\$155.00
TUT 11	AMC415599	AMC415597	\$155.00
TUT 12	AMC415600	AMC415597	\$155.00
TUT 13	AMC415601	AMC415597	\$155.00
TUT 14	AMC415602	AMC415597	\$155.00
TUT 15	AMC415603	AMC415597	\$155.00
TUT 16	AMC415604	AMC415597	\$155.00
TUT-17	AMC416173	AMC416173	\$155.00
TUT-18	AMC416174	AMC416173	\$155.00
TUT-19	AMC416175	AMC416173	\$155.00
TUT-20	AMC416176	AMC416173	\$155.00
TUT-21	AMC416177	AMC416173	\$155.00
TUT-22	AMC416178	AMC416173	\$155.00
TUT-23	AMC416179	AMC416173	\$155.00
TUT-24	AMC416180	AMC416173	\$155.00
TUT-25	AMC416181	AMC416173	\$155.00
TUT-26	AMC416182	AMC416173	\$155.00
TUT-27	AMC416183	AMC416173	\$155.00
TUT-28	AMC416184	AMC416173	\$155.00
TUT-29	AMC416646	AMC416646	\$155.00
TUT-30	AMC416647	AMC416646	\$155.00
TUT-31	AMC416648	AMC416646	\$155.00
TUT-32	AMC416649	AMC416646	\$155.00
TUT-33	AMC416650	AMC416646	\$155.00
TUT-34	AMC416651	AMC416646	\$155.00
TUT-35	AMC416652	AMC416646	\$155.00
TUT-36	AMC416653	AMC416646	\$155.00

**DEPARTMENT OF THE INTERIOR
BUREAU OF LAND MANAGEMENT
MINING CLAIMS**

MC Maintenance Fees Paid Through the BLM Pay Portal

Claim Name	BLM Serial No	Lead File No	Amount Paid
TUT-37	AMC416654	AMC416646	\$155.00
TUT-38	AMC416655	AMC416646	\$155.00
TUT-39	AMC416656	AMC416646	\$155.00
TUT-40	AMC416657	AMC416646	\$155.00
TUT-41	AMC416658	AMC416646	\$155.00
TUT-42	AMC416659	AMC416646	\$155.00
TUT-43	AMC416660	AMC416646	\$155.00
TUT-44	AMC416661	AMC416646	\$155.00
TUT-45	AMC416662	AMC416646	\$155.00
TUT-46	AMC416663	AMC416646	\$155.00
TUT-47	AMC416664	AMC416646	\$155.00
TUT-48	AMC416665	AMC416646	\$155.00
TUT-49	AMC416666	AMC416646	\$155.00
TUT-50	AMC416667	AMC416646	\$155.00
TUT-51	AMC416668	AMC416646	\$155.00
TUT-52	AMC416669	AMC416646	\$155.00
TUT-53	AMC416670	AMC416646	\$155.00
TUT-54	AMC416671	AMC416646	\$155.00
TUT-55	AMC416672	AMC416646	\$155.00
TUT-56	AMC416673	AMC416646	\$155.00
TUT-57	AMC416674	AMC416646	\$155.00
TUT-58	AMC416675	AMC416646	\$155.00
TUT-59	AMC416676	AMC416646	\$155.00
TUT-60	AMC416677	AMC416646	\$155.00
TUT-61	AMC416678	AMC416646	\$155.00
TUT-62	AMC416679	AMC416646	\$155.00
TUT-63	AMC416680	AMC416646	\$155.00
TUT-64	AMC416681	AMC416646	\$155.00
TUT-65	AMC416682	AMC416646	\$155.00
TUT-66	AMC416683	AMC416646	\$155.00
TUT-67	AMC416684	AMC416646	\$155.00
TUT-68	AMC416685	AMC416646	\$155.00
TUT-69	AMC416686	AMC416646	\$155.00
TUT-70	AMC416687	AMC416646	\$155.00

Amc 413510
413769
414246

Amc 414552
416173
416646

MAINTENANCE FEE PAYMENT

Claimant Name: AJA MINING LLC
 Address: 10923 Vallerosa Street
 City: LAS VEGAS State: NV Zip: 89141
 Telephone: 702-834-8775
 E-mail address: AJAMINING@Gmail.com
 Signature: Thomas J. Arkoosh

RECEIVED
BLM AZ STATE OFFICE
2014 AUG 18 P 2:42
PHOENIX, ARIZONA
BLM
Date
Stamp

Check here if this is a change of address.

LINE NO.	AMC NUMBER	CLAIM/SITE NAME	COUNTY RECORDER DATA (If available)	TWP	RNG	SEC
1	413510	AJA-1	2012002175	30N	17W	28
2	413511	AJA-2	2012002176	30N	17W	28
3	413512	AJA-3	2012002177	30N	17W	28
4	413513	AJA-4	2012002178	30N	17W	28
5	413514	AJA-5	2012002179	30N	17W	28
6	413515	AJA-6	2012002180	30N	17W	28
7	413516	AJA-7	2012002181	30N	17W	28
8	413517	AJA-8	2012002182	30N	17W	28
9	413518	AJA-9	2012002183	30N	17W	28
10	413519	AJA-10	2012002184	30N	17W	28

List additional claims on Form MCF114.

Bureau of Land Management
Arizona State Office
www.blm.gov/az/

ENTERED
AUG 22 2014
BY: RB

No. of Claims: 83 x \$155 = 12,865
 Check No: 1090 Init. AR
 Receipt No.: 3105498
 For BLM Use Only

Form: MCF112
Revised July 2009

This form is available from the Arizona Department of Mines and Mineral Resources and may be reproduced.

SUPPLEMENTAL ATTACHMENT

May be used with the following forms for listing additional mining claims:
Check One.

- Affidavit of Performance of Annual Work
- Maintenance Fee Payment
- Notice of Intent to Hold Mining Claims
- Notice of Non-Liability for Labor and Materials Furnished

BLM
Date
Stamp

RECEIVED
BLM AZ STATE OFFICE
PHOENIX, ARIZONA
2014 AUG 18 P 2:43

LINE NO.	AMC NUMBER	CLAIM/SITE NAME	COUNTY RECORDER DATA (If available)	TWP	RNG	SEC
11	413520	AJA-11	2012002185	30N	17W	28
12	413521	AJA-12	2012002186	30N	17W	28
13	413769	AJA-13	2012004595	30N	17W	28
14	414246	AJA-14	2012009383	30N	17W	28
15	414247	AJA-15	2012009384	30N	17W	28
16	414248	AJA-16	2012009385	30N	17W	28
17	414249	AJA-17	2012009386	30N	17W	28
18	414552	AJA-18	2012013857	30N	17W	28
19	414553	AJA-19	2012013858	30N	17W	33
20	414554	AJA-20	2012013859	30N	17W	33
21	414555	AJA-21	2012013860	30N	17W	33
22	414556	AJA-22	2012013861	30N	17W	33
23	414557	AJA-23	2012013862	30N	17W	33
24	414558	AJA-24	2012013863	30N	17W	33
25	414559	AJA-25	2012013864	30N	17W	33
26	414560	AJA-26	2012013865	30N	17W	33
27	414561	AJA-27	2012013866	30N	17W	33
28	414562	AJA-28	2012013867	30N	17W	33
29	414563	AJA-29	2012013868	30N	17W	33

Form MCF114
Revised June 2005

SUPPLEMENTAL ATTACHMENT

May be used with the following forms for listing additional mining claims:

Check One.

- Affidavit of Performance of Annual Work
- Maintenance Fee Payment
- Notice of Intent to Hold Mining Claims
- Notice of Non-Liability for Labor and Materials Furnished

RECEIVED
BLM AZ STATE OFFICE
2014 AUG 18 P 2:43
PHOENIX, ARIZONA

BLM
Date
Stamp

LINE NO.	AMC NUMBER	CLAIM/SITE NAME	COUNTY RECORDER DATA (If available)	TWP	RNG	SEC
30	414564	AJA-30	2012013869	30N	17W	34
31	414565	AJA-31	2012013870	30N	17W	34
32	414566	AJA-32	2012013871	30N	17W	33
33	414567	AJA-33	2012013872	30N	17W	28
34	416177	TUT-21	2012027296	29N	17W	4
35	416178	TUT-22	2012027297	29N	17W	4
36	416179	TUT-23	2012027298	29N	17W	4
37	416180	TUT-24	2012027299	29N	17W	4
38	416181	TUT-25	2012027300	30N	18W	33
39	416182	TUT-26	2012027301	30N	18W	33
40	416183	TUT-27	2012027302	30N	18W	33
41	416184	TUT-28	2012027303	30N	18W	33
42	416646	TUT-29	2012035096	29N	17W	9
43	416647	TUT-30	2012035097	29N	17W	9
44	416648	TUT-31	2012035098	29N	17W	17
45	416649	TUT-32	2012035099	29N	17W	16
46	416650	TUT-33	2012035100	29N	17W	17
47	416651	TUT-34	2012035101	29N	17W	16
48	416652	TUT-35	2012035102	29N	17W	17

Form MCF114
Revised June 2005

SUPPLEMENTAL ATTACHMENT

May be used with the following forms for listing additional mining claims:

Check One.

- Affidavit of Performance of Annual Work
- Maintenance Fee Payment
- Notice of Intent to Hold Mining Claims
- Notice of Non-Liability for Labor and Materials Furnished

BLM Date Stamp	RECEIVED BLM AZ STATE OFFICE 2014 AUG 18 P 2:43 PHOENIX, ARIZONA
----------------------	---

LINE NO.	AMC NUMBER	CLAIM/SITE NAME	COUNTY RECORDER DATA (If available)	TWP	RNG	SEC
49	416653	TUT-36	2012 035 103	29N	17W	16
50	416654	TUT-37	2012 035 104	29N	17W	17
51	416655	TUT-38	2012 035 105	29N	17W	16
52	416656	TUT-39	2012 035 106	29N	17W	17
53	416657	TUT-40	2012 035 107	29N	17W	16
54	416658	TUT-41	2012 035 108	29N	17W	17
55	416659	TUT-42	2012 035 109	29N	17W	16
56	416660	TUT-43	2012 035 110	29N	17W	17
57	416661	TUT-44	2012 035 111	29N	17W	16
58	416662	TUT-45	2012 035 112	29N	17W	17
59	416663	TUT-46	2012 035 113	29N	17W	16
60	416664	TUT-47	2012 035 114	29N	17W	16
61	416665	TUT-48	2012 035 115	29N	17W	16
62	416666	TUT-49	2012 035 116	29N	17W	16
63	416667	TUT-50	2012 035 117	29N	17W	16
64	416668	TUT-51	2012 035 118	29N	17W	16
65	416669	TUT-52	2012 035 119	29N	17W	16
66	416670	TUT-53	2012 035 120	29N	17W	16
67	416671	TUT-54	2012 035 121	29N	17W	16

Form MCF114
Revised June 2005

SUPPLEMENTAL ATTACHMENT

May be used with the following forms for listing additional mining claims:

Check One.

- Affidavit of Performance of Annual Work
- Maintenance Fee Payment
- Notice of Intent to Hold Mining Claims
- Notice of Non-Liability for Labor and Materials Furnished

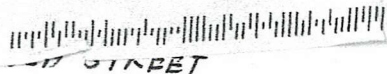
RECEIVED
 BLM AZ STATE OFFICE
 20th AUG 18 P 2:43
 PHOENIX, ARIZONA
 BLM
 Date
 Stamp

LINE NO.	AMC NUMBER	CLAIM/SITE NAME	COUNTY RECORDER DATA (If available)	TWP	RNG	SEC
68	416672	TUT-55	2012 035 122	29N	17W	17
69	416673	TUT-56	2012 035 123	29N	17W	17
70	416674	TUT-57	2012 035 124	29N	17W	17
71	416675	TUT-58	2012 035 125	29N	17W	17
72	416676	TUT-59	2012 035 126	29N	17W	17
73	416677	TUT-60	2012 035 127	29N	17W	17
74	416678	TUT-61	2012 035 128	29N	17W	17
75	416679	TUT-62	2012 035 129	29N	17W	17
76	416680	TUT-63	2012 035 130	29N	17W	17
77	416681	TUT-64	2012 035 131	29N	17W	17
78	416682	TUT-65	2012 035 132	29N	17W	17
79	416683	TUT-66	2012 035 133	29N	17W	17
80	416684	TUT-67	2012 035 134	29N	17W	17
81	416685	TUT-68	2012 035 135	29N	17W	17
82	416686	TUT-69	2012 035 136	29N	17W	17
83	416687	TUT-70	2012 035 137	29N	17W	17

Form MCF114
Revised June 2005

10923 VAL

LAS VEGAS, NV 89141



RECEIVED
BLM AZ STATE OFFICE
2014 AUG 18 P 2:42
PHOENIX, ARIZONA



1000

85004

U.S. POSTAGE
PAID
LAS VEGAS, NV
89123
AUG 15, 14
AMOUNT

\$1.19
00019941-08

Bureau of Land Management
ARIZONA STATE OFFICE
ONE NORTH CENTRAL AVENUE
SUITE 800
PHOENIX, AZ 85004-4427

United States Department of the Interior
Bureau of Land Management
 LANDS/RECREATION & PLANNING
 ONE N CENTRAL AVE
 PHOENIX, AZ 85004 -2203
 Phone: 602-417-9200

Receipt

No: 3105498

Transaction #: 3197146		ENTERED INTO COMPUTER
Date of Transaction: 08/19/2014		
CUSTOMER:		
AJA MINING LLC 10923 VALLEROSA ST LAS VEGAS,NV 89141-3927 US		

LINE #	QTY	DESCRIPTION	REMARKS	UNIT PRICE	TOTAL
1	1.00	LOCATABLE MINERALS / MINING CLAIMS-NOT NEW-UNADJUD,ONE AUTH NO. ONLY / MINING CLAIM MONEY RECEIVED CASES: AMC413510/\$12865.00	MAINT FEE PYMNT (83) 2015	- n/a -	12865.00
TOTAL:					\$12,865.00

PAYMENT INFORMATION					
1	AMOUNT:	12865.00	POSTMARKED:	08/15/2014	
	TYPE:	CHECK	RECEIVED:	08/18/2014	
	CHECK NO:	1090			
	NAME:	AJA MINING LLC 10923 VALLEROSA ST LAS VEGAS NV 89141-3927 US			

REMARKS

This receipt was generated by the automated BLM Collections and Billing System and is a paper representation of a portion of the official electronic record contained therein.

AMC 413510-521

413769

414246-249

414552-567

416177-184

416646-687

Message:

83 ROWS RETRIEVED

CBS Export Results Report

Include Resolved Records

Record Status

Search Criteria

Responsible Area (Errors Only)

Error Records (E/M/I)

Enter export Date (mm/dd/yyyy) | ALL

User (U,X)

Accepted Records (A/W)

Serial Number match (optional) |

Programmer (P,X)

"On Hold" Records (H)

Receipt Nr (optional) | 3105498

All (U,P,X)

All Records (for s/n or receipt nr)

Export Nr (exclusive) |

Exported, No Results From CBS

LR2000 User (defaults to login) | ALL

New (not yet exported)

Query

Reset

User Guide

Printable Format (legal/landscape)

Resend?	Export Nr	A/D	Serial Nr	Multi	Code	\$ Amount	Remarks	Receipt Nr	LR2000 User	#Msg	Resolved?	OK	Stat	Area	CBS Msg 1	Stat2	Area	Msg 2	CBS 392 ID	392 \$ Amt	Action Update Date	Resend	Resend Orig	Export Date
<input type="checkbox"/>	4660308	A	AMC413510		782	155.00	2015;\$1553105498	PAULINEB		1	<input type="checkbox"/>		A	ACCPT					2082385	12865.00	8/22/2014 9:25			8/22/2014
<input type="checkbox"/>	4660309	A	AMC413511		782	155.00	2015;\$1553105498	PAULINEB		1	<input type="checkbox"/>		A	ACCPT					2082385	12865.00	8/22/2014 9:25			8/22/2014
<input type="checkbox"/>	4660310	A	AMC413512		782	155.00	2015;\$1553105498	PAULINEB		1	<input type="checkbox"/>		A	ACCPT					2082385	12865.00	8/22/2014 9:25			8/22/2014
<input type="checkbox"/>	4660311	A	AMC413513		782	155.00	2015;\$1553105498	PAULINEB		1	<input type="checkbox"/>		A	ACCPT					2082385	12865.00	8/22/2014 9:25			8/22/2014
<input type="checkbox"/>	4660312	A	AMC413514		782	155.00	2015;\$1553105498	PAULINEB		1	<input type="checkbox"/>		A	ACCPT					2082385	12865.00	8/22/2014 9:25			8/22/2014
<input type="checkbox"/>	4660313	A	AMC413515		782	155.00	2015;\$1553105498	PAULINEB		1	<input type="checkbox"/>		A	ACCPT					2082385	12865.00	8/22/2014 9:25			8/22/2014
<input type="checkbox"/>	4660314	A	AMC413516		782	155.00	2015;\$1553105498	PAULINEB		1	<input type="checkbox"/>		A	ACCPT					2082385	12865.00	8/22/2014 9:25			8/22/2014
<input type="checkbox"/>	4660315	A	AMC413517		782	155.00	2015;\$1553105498	PAULINEB		1	<input type="checkbox"/>		A	ACCPT					2082385	12865.00	8/22/2014 9:25			8/22/2014
<input checked="" type="checkbox"/>	4660316	A	AMC413518		782	155.00	2015;\$1553105498	PAULINEB		1	<input type="checkbox"/>		A	ACCPT					2082385	12865.00	8/22/2014 9:25			8/22/2014
<input checked="" type="checkbox"/>	4660317	A	AMC413519		782	155.00	2015;\$1553105498	PAULINEB		1	<input type="checkbox"/>		A	ACCPT					2082385	12865.00	8/22/2014 9:25			8/22/2014
<input checked="" type="checkbox"/>	4660318	A	AMC413520		782	155.00	2015;\$1553105498	PAULINEB		1	<input type="checkbox"/>		A	ACCPT					2082385	12865.00	8/22/2014 9:25			8/22/2014
<input checked="" type="checkbox"/>	4660319	A	AMC413521		782	155.00	2015;\$1553105498	PAULINEB		1	<input type="checkbox"/>		A	ACCPT					2082385	12865.00	8/22/2014 9:25			8/22/2014
<input type="checkbox"/>	4660323	A	AMC413769		782	155.00	2015;\$1553105498	PAULINEB		1	<input type="checkbox"/>		A	ACCPT					2082385	12865.00	8/22/2014 9:26			8/22/2014
<input type="checkbox"/>	4660324	A	AMC414246		782	155.00	2015;\$1553105498	PAULINEB		1	<input type="checkbox"/>		A	ACCPT					2082385	12865.00	8/22/2014 9:27			8/22/2014
<input type="checkbox"/>	4660325	A	AMC414247		782	155.00	2015;\$1553105498	PAULINEB		1	<input type="checkbox"/>		A	ACCPT					2082385	12865.00	8/22/2014 9:27			8/22/2014
<input type="checkbox"/>	4660326	A	AMC414248		782	155.00	2015;\$1553105498	PAULINEB		1	<input type="checkbox"/>		A	ACCPT					2082385	12865.00	8/22/2014 9:27			8/22/2014
<input type="checkbox"/>	4660327	A	AMC414249		782	155.00	2015;\$1553105498	PAULINEB		1	<input type="checkbox"/>		A	ACCPT					2082385	12865.00	8/22/2014 9:27			8/22/2014
<input type="checkbox"/>	4660328	A	AMC414552		782	155.00	2015;\$1553105498	PAULINEB		1	<input type="checkbox"/>		A	ACCPT					2082385	12865.00	8/22/2014 9:27			8/22/2014
<input type="checkbox"/>	4660329	A	AMC414553		782	155.00	2015;\$1553105498	PAULINEB		1	<input type="checkbox"/>		A	ACCPT					2082385	12865.00	8/22/2014 9:27			8/22/2014
<input type="checkbox"/>	4660330	A	AMC414554		782	155.00	2015;\$1553105498	PAULINEB		1	<input type="checkbox"/>		A	ACCPT					2082385	12865.00	8/22/2014 9:27			8/22/2014

AMC 413510
 413769
 414246
 414552

AMC 415013
 415597
 416173
 416646

MAINTENANCE FEE PAYMENT

Claimant Name: AJA Mining LLC
 Address: 10923 Vallerosa Street
 City: Las Vegas State: NV Zip: 89141
 Telephone: 702-834-8775
 E-mail address: AJAMining@gmail.com
 Signature: Thomas J. Ashorsh

Check here if this is a change of address.

RECEIVED
 BLM AZ STATE OFFICE
 2012 AUG 20 A 10:41
 PHOENIX, ARIZONA
 BLM
 Date
 Stamp

LINE NO.	AMC NUMBER	CLAIM/SITE NAME	COUNTY RECORDER DATA (If available)	TWP	RNG	SEC
1	413510	AJA - 1	2012002175	30N	17W	28
2	413511	AJA - 2	2012002176	30N	17W	28
3	413512	AJA - 3	2012002177	30N	17W	28
4	413513	AJA - 4	2012002178	30N	17W	28
5	413514	AJA - 5	2012002179	30N	17W	28
6	413515	AJA - 6	2012002180	30N	17W	28
7	413516	AJA - 7	2012002181	30N	17W	28
8	413517	AJA - 8	2012002182	30N	17W	28
9	413518	AJA - 9	2012002183	30N	17W	28
10	413519	AJA - 10	2012002184	30N	17W	28

List additional claims on Form MCF114.

Bureau of Land Management
 Arizona State Office
 www.blm.gov/az/

No. of Claims: 103 x \$140 = 14420.00
 Check No: 1070 Init. ASH
 Receipt No.: 2635573
 For BLM Use Only

Form: MCF112
 Revised July 2009

This form is available from the Arizona Department of Mines and Mineral Resources and may be reproduced.

ENTERED INTO COMPUTER
 8/31/12 AT

SUPPLEMENTAL ATTACHMENT

May be used with the following forms for listing additional mining claims:
Check One.

- Affidavit of Performance of Annual Work
- Maintenance Fee Payment
- Notice of Intent to Hold Mining Claims
- Notice of Non-Liability for Labor and Materials Furnished

RECEIVED
BLM AZ STATE OFFICE
PHOENIX, ARIZONA
2012 AUG 20 A 10:41

BLM
Date
Stamp

LINE NO.	AMC NUMBER	CLAIM/SITE NAME	COUNTY RECORDER DATA (If available)	TWP	RNG	SEC
11	413520	AJA-11	2012002185	30N	17W	28
12	413521	AJA-12	2012002186	30N	17W	28
13	413769	AJA-13	2012004595	30N	17W	28
14	414246	AJA-14	2012009383	30N	17W	28
15	414247	AJA-15	2012009384	30N	17W	28
16	414248	AJA-16	2012009385	30N	17W	28
17	414249	AJA-17	2012009386	30N	17W	28
18	414552	AJA-18	2012013857	30N	17W	28
19	414553	AJA-19	2012013858	30N	17W	33
20	414554	AJA-20	2012013859	30N	17W	33
21	414555	AJA-21	2012013860	30N	17W	33
22	414556	AJA-22	2012013861	30N	17W	33
23	414557	AJA-23	2012013862	30N	17W	33
24	414558	AJA-24	2012013863	30N	17W	33
25	414559	AJA-25	2012013864	30N	17W	33
26	414560	AJA-26	2012013865	30N	17W	33
27	414561	AJA-27	2012013866	30N	17W	33
28	414562	AJA-28	2012013867	30N	17W	33
29	414563	AJA-29	2012013868	30N	17W	33

Form MCF114
Revised June 2005

SUPPLEMENTAL ATTACHMENT

May be used with the following forms for listing additional mining claims:

Check One.

- Affidavit of Performance of Annual Work
- Maintenance Fee Payment
- Notice of Intent to Hold Mining Claims
- Notice of Non-Liability for Labor and Materials Furnished

RECEIVED
BLM AZ STATE OFFICE
2012 AUG 20 A 10:41
PHOENIX, ARIZONA

BLM
Date
Stamp

LINE NO.	AMC NUMBER	CLAIM/SITE NAME	COUNTY RECORDER DATA (If available)	TWP	RNG	SEC
30	414564	AJA - 30	2012013869	30N	17W	34
31	414565	AJA - 31	2012013870	30N	17W	34
32	414566	AJA - 32	2012013871	30N	17W	33
33	414567	AJA - 33	2012013872	30N	17W	28
34	415013	TUT - 1	2012017517	29N	17W	4
35	415014	TUT - 2	2012017518	29N	17W	4
36	415015	TUT - 3	2012017519	29N	17W	4
37	415016	TUT - 4	2012017520	29N	17W	4
38	415017	TUT - 5	2012017521	29N	17W	4
39	415018	TUT - 6	2012017522	29N	17W	4
40	415019	TUT - 7	2012017523	29N	17W	4
41	415020	TUT - 8	2012017524	29N	17W	4
42	415597	TUT - 9	2012020876	29N	17W	4
43	415598	TUT - 10	2012020877	29N	17W	4
44	415599	TUT - 11	2012020878	29N	17W	4
45	415600	TUT - 12	2012020879	29N	17W	4
46	415601	TUT - 13	2012020880	29N	17W	9
47	415602	TUT - 14	2012020881	29N	17W	9
48	415603	TUT - 15	2012020882	29N	17W	9

ENTERED INTO COMPUTER

Form MCF114
Revised June 2005

This form is available from the Arizona Department of Mines & Mineral Resources and may be reproduced.

SUPPLEMENTAL ATTACHMENT

May be used with the following forms for listing additional mining claims:

Check One.

- Affidavit of Performance of Annual Work
- Maintenance Fee Payment
- Notice of Intent to Hold Mining Claims
- Notice of Non-Liability for Labor and Materials Furnished

BLM
Date
Stamp

RECEIVED
BLM AZ STATE OFFICE
2012 AUG 20 A 10:41
PHOENIX, ARIZONA

LINE NO.	AMC NUMBER	CLAIM/SITE NAME	COUNTY RECORDER DATA (If available)	TWP	RNG	SEC
49	415604	TUT-16	2012020883	29N	17W	9
50	416173	TUT-17	2012027292	29N	17W	4
51	416174	TUT-18	2012027293	29N	17W	4
52	416175	TUT-19	2012027294	29N	17W	4
53	416176	TUT-20	2012027295	29N	17W	4
54	416177	TUT-21	2012027296	29N	17W	4
55	416178	TUT-22	2012027297	29N	17W	4
56	416179	TUT-23	2012027298	29N	17W	4
57	416180	TUT-24	2012027299	29N	17W	4
58	416181	TUT-25	2012027300	30N	18W	33
59	416182	TUT-26	2012027301	30N	18W	33
60	416183	TUT-27	2012027302	30N	18W	33
61	416184	TUT-28	2012027303	30N	18W	33
62	416646	TUT-29	2012035096	29N	17W	9
63	416647	TUT-30	2012035097	29N	17W	9
64	416648	TUT-31	2012035098	29N	17W	17
65	416649	TUT-32	2012035099	29N	17W	16
66	416650	TUT-33	2012035100	29N	17W	17
67	416651	TUT-34	2012035101	29N	17W	16

Form MCF114
Revised June 2005

SUPPLEMENTAL ATTACHMENT

May be used with the following forms for listing additional mining claims:

Check One.

- Affidavit of Performance of Annual Work
- Maintenance Fee Payment
- Notice of Intent to Hold Mining Claims
- Notice of Non-Liability for Labor and Materials Furnished

RECEIVED
BLM A7 STATE OFFICE
PHOENIX, ARIZONA
2012 AUG 20 A 10:41
BLM
Date
Stamp

LINE NO.	AMC NUMBER	CLAIM/SITE NAME	COUNTY RECORDER DATA (If available)	TWP	RNG	SEC
68	416652	TUT-35	2012035102	29N	17W	17
69	416653	TUT-36	2012035103	29N	17W	16
70	416654	TUT-37	2012035104	29N	17W	17
71	416655	TUT-38	2012035105	29N	17W	16
72	416656	TUT-39	2012035106	29N	17W	17
73	416657	TUT-40	2012035107	29N	17W	16
74	416658	TUT-41	2012035108	29N	17W	17
75	416659	TUT-42	2012035109	29N	17W	16
76	416660	TUT-43	2012035110	29N	17W	17
77	416661	TUT-44	2012035111	29N	17W	16
78	416662	TUT-45	2012035112	29N	17W	17
79	416663	TUT-46	2012035113	29N	17W	16
80	416664	TUT-47	2012035114	29N	17W	16
81	416665	TUT-48	2012035115	29N	17W	16
82	416666	TUT-49	2012035116	29N	17W	16
83	416667	TUT-50	2012035117	29N	17W	16
84	416668	TUT-51	2012035118	29N	17W	16
85	416669	TUT-52	2012035119	29N	17W	16
86	416670	TUT-53	2012035120	29N	17W	16

ENTERED INTO COMPUTER

Form MCF114
Revised June 2005

This form is available from the Arizona Department of Mines & Mineral Resources and may be reproduced.

SUPPLEMENTAL ATTACHMENT

May be used with the following forms for listing additional mining claims:

Check One.

- Affidavit of Performance of Annual Work
- Maintenance Fee Payment
- Notice of Intent to Hold Mining Claims
- Notice of Non-Liability for Labor and Materials Furnished

BLM
Date
Stamp

RECEIVED
PHOENIX, ARIZONA
2012 AUG 20 A 10:4
M A Z STATE OFFICE

LINE NO.	AMC NUMBER	CLAIM/SITE NAME	COUNTY RECORDER DATA (If available)	TWP	RNG	SEC
87	416671	TUT - 54	2012035121	29N	17W	16
88	416672	TUT - 55	2012035122	29N	17W	17
89	416673	TUT - 56	2012035123	29N	17W	17
90	416674	TUT - 57	2012035124	29N	17W	17
91	416675	TUT - 58	2012035125	29N	17W	17
92	416676	TUT - 59	2012035126	29N	17W	17
93	416677	TUT - 60	2012035127	29N	17W	17
94	416678	TUT - 61	2012035128	29N	17W	17
95	416679	TUT - 62	2012035129	29N	17W	17
96	416680	TUT - 63	2012035130	29N	17W	17
97	416681	TUT - 64	2012035131	29N	17W	17
98	416682	TUT - 65	2012035132	29N	17W	17
99	416683	TUT - 66	2012035133	29N	17W	17
100	416684	TUT - 67	2012035134	29N	17W	17
101	416685	TUT - 68	2012035135	29N	17W	17
102	416686	TUT - 69	2012035136	29N	17W	17
103	416687	TUT - 70	2012035137	29N	17W	17

Form MCF114
Revised June 2005

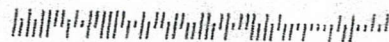
AJA Mining LLC
10923 Vallerosa St.
Las Vegas, NV 89141



RECEIVED
BLM AZ STATE OFFICE
2012 AUG 20 A 10:35
PHOENIX, ARIZONA



Bureau of Land Management
One North Central Ave,
Suite 800
Phoenix, AZ 85004-4427



United States Department of the Interior
Bureau of Land Management
 LANDS/RECREATION & PLANNING
 ONE N CENTRAL AVE
 PHOENIX, AZ 85004 -2203
 Phone: 602-417-9200

Receipt

No: 2635573

Transaction #: 2716152	ENTERED INTO COMPUTER
Date of Transaction: 08/21/2012	
CUSTOMER:	
AJA MINING LLC 10923 VALLEROSA ST LAS VEGAS,NV 89141-3927 US	

LINE #	QTY	DESCRIPTION	REMARKS	UNIT PRICE	TOTAL
1	1.00	LOCATABLE MINERALS / MINING CLAIMS-NOT NEW-UNADJUD,ONE AUTH NO. ONLY / MINING CLAIM MONEY RECEIVED CASES: AMC413510/\$14420.00	MAINT FEE PYMNT (103) 2013	- n/a -	14420.00
TOTAL:					\$14,420.00

PAYMENT INFORMATION			
1	AMOUNT:	14420.00	POSTMARKED: N/A
	TYPE:	CHECK	RECEIVED: 08/20/2012
	CHECK NO:	1070	
	NAME:	AJA MINING LLC 10923 VALLEROSA ST LAS VEGAS NV 89141-3927 US	

REMARKS

This receipt was generated by the automated BLM Collections and Billing System and is a paper representation of a portion of the official electronic record contained therein. Lead AMC #5 (PB)

AMC 413510

413769

414246

414552

415013

415597

416173

416646

Maintenance 2012

103 Claims

AJA Mining LLC

Lead File #'s

415013

415507

416173

416646

413510

413769

414246

414511

MAINTENANCE FEE PAYMENT

Claimant Name: AJA MINING LLC
 Address: 10923 VALLEROSA STREET
 City: LAS VEGAS State: NV Zip: 89141
 Telephone: 702-834-8775
 E-mail address: AJAMining@gmail.com
 Signature: _____

BLM
Date
Stamp

Check here if this is a change of address.

LINE NO.	AMC NUMBER	CLAIM/SITE NAME	COUNTY RECORDER DATA (If available)	TWP	RNG	SEC
1	415013	TUT-1	2012017517	29N	17W	4
2	415014	TUT-2	2012017518	29N	17W	4
3	415015	TUT-3	2012017519	29N	17W	4
4	415016	TUT-4	2012017520	29N	17W	4
5	415017	TUT-5	2012017521	29N	17W	4
6	415018	TUT-6	2012017522	29N	17W	4
7	415019	TUT-7	2012017523	29N	17W	4
8	415020	TUT-8	2012017524	29N	17W	4
9	415597	TUT-9	2012020876	29N	17W	4
10	415598	TUT-10	2012020877	29N	17W	4

List additional claims on Form MCF114.

Bureau of Land Management
 Arizona State Office
 www.blm.gov/az/

No. of Claims: 103 x \$140 = \$14420.00
 Check No: 1074 Init. AH
 Receipt No.: 2842663
 For BLM Use Only

Form: MCF112
 Revised July 2009

This form is available from the Arizona Department of Mines and Mineral Resources and may be reproduced.

ENTERED INTO COMPUTER

AUG 08 2013 TS

SUPPLEMENTAL ATTACHMENT

May be used with the following forms for listing additional mining claims:

Check One.

- Affidavit of Performance of Annual Work
- Maintenance Fee Payment
- Notice of Intent to Hold Mining Claims
- Notice of Non-Liability for Labor and Materials Furnished

BLM
Date
Stamp

LINE NO.	AMC NUMBER	CLAIM/SITE NAME	COUNTY RECORDER DATA (If available)	TWP	RNG	SEC
11	415599	TUT-11	2012020878	29N	17W	4
12	415600	TUT-12	2012020879	29N	17W	4
13	415601	TUT-13	2012020880	29N	17W	9
14	415602	TUT-14	2012020881	29N	17W	9
15	415603	TUT-15	2012020882	29N	17W	9
16	415604	TUT-16	2012020883	29N	17W	9
17	416173	TUT-17	2012027292	29N	17W	4
18	416174	TUT-18	2012027293	29N	17W	4
19	416175	TUT-19	2012027294	29N	17W	4
20	416176	TUT-20	2012027295	29N	17W	4
21	416177	TUT-21	2012027296	29N	17W	4
22	416178	TUT-22	2012027297	29N	17W	4
23	416179	TUT-23	2012027298	29N	17W	4
24	416180	TUT-24	2012027299	29N	17W	4
25	416181	TUT-25	2012027300	30N	17W	33
26	416182	TUT-26	2012027301	30N	17W	33
27	416183	TUT-27	2012027302	30N	17W	33
28	416184	TUT-28	2012027303	30N	17W	33
29	416646	TUT-29	2012035096	29N	17W	9

Form MCF114
Revised June 2005

SUPPLEMENTAL ATTACHMENT

May be used with the following forms for listing additional mining claims:

Check One.

- Affidavit of Performance of Annual Work
- Maintenance Fee Payment
- Notice of Intent to Hold Mining Claims
- Notice of Non-Liability for Labor and Materials Furnished

BLM
Date
Stamp

LINE NO.	AMC NUMBER	CLAIM/SITE NAME	COUNTY RECORDER DATA (If available)	TWP	RNG	SEC
30	416647	TUT-30	2012035097	29N	17W	9
31	416648	TUT-31	2012035098	29N	17W	17
32	416649	TUT-32	2012035099	29N	17W	16
33	416650	TUT-33	2012035100	29N	17W	17
34	416651	TUT-34	2012035101	29N	17W	16
35	416652	TUT-35	2012035102	29N	17W	17
36	416653	TUT-36	2012035103	29N	17W	16
37	416654	TUT-37	2012035104	29N	17W	17
38	416655	TUT-38	2012035105	29N	17W	16
39	416656	TUT-39	2012035106	29N	17W	17
40	416657	TUT-40	2012035107	29N	17W	16
41	416658	TUT-41	2012035108	29N	17W	17
42	416659	TUT-42	2012035109	29N	17W	16
43	416660	TUT-43	2012035110	29N	17W	17
44	416661	TUT-44	2012035111	29N	17W	16
45	416662	TUT-45	2012035112	29N	17W	17
46	416663	TUT-46	2012035113	29N	17W	16
47	416664	TUT-47	2012035114	29N	17W	16
48	416665	TUT-48	2012035115	29N	17W	16

Form MCF114
Revised June 2005

SUPPLEMENTAL ATTACHMENT

May be used with the following forms for listing additional mining claims:

Check One.

- Affidavit of Performance of Annual Work
- Maintenance Fee Payment
- Notice of Intent to Hold Mining Claims
- Notice of Non-Liability for Labor and Materials Furnished

BLM
Date
Stamp

LINE NO.	AMC NUMBER	CLAIM/SITE NAME	COUNTY RECORDER DATA (If available)	TWP	RNG	SEC
49	416666	TUT - 49	2012035116	29N	17W	16
50	416667	TUT - 50	2012035117	29N	17W	16
51	416668	TUT - 51	2012035118	29N	17W	16
52	416669	TUT - 52	2012035119	29N	17W	16
53	416670	TUT - 53	2012035120	29N	17W	16
54	416671	TUT - 54	2012035121	29N	17W	16
55	416672	TUT - 55	2012035122	29N	17W	17
56	416673	TUT - 56	2012035123	29N	17W	17
57	416674	TUT - 57	2012035124	29N	17W	17
58	416675	TUT - 58	2012035125	29N	17W	17
59	416676	TUT - 59	2012035126	29N	17W	17
60	416677	TUT - 60	2012035127	29N	17W	17
61	416678	TUT - 61	2012035128	29N	17W	17
62	416679	TUT - 62	2012035129	29N	17W	17
63	416680	TUT - 63	2012035130	29N	17W	17
64	416681	TUT - 64	2012035131	29N	17W	17
65	416682	TUT - 65	2012035132	29N	17W	17
66	416683	TUT - 66	2012035133	29N	17W	17
67	416684	TUT - 67	2012035134	29N	17W	17

Form MCF114
Revised June 2005

This form is available from the Arizona Department of Mines & Mineral Resources and may be reproduced.

SUPPLEMENTAL ATTACHMENT

May be used with the following forms for listing additional mining claims:

Check One.

- Affidavit of Performance of Annual Work
- Maintenance Fee Payment
- Notice of Intent to Hold Mining Claims
- Notice of Non-Liability for Labor and Materials Furnished

BLM
Date
Stamp

LINE NO.	AMC NUMBER	CLAIM/SITE NAME	COUNTY RECORDER DATA (If available)	TWP	RNG	SEC
68	416685	TUT-68	2012035135	29N	17W	17
69	416686	TUT-69	2012035136	29N	17W	17
70	416687	TUT-70	2012035137	29N	17W	17
71	413510	AJA-1	2012002175	30N	17W	28
72	413511	AJA-2	2012002176	30N	17W	28
73	413512	AJA-3	2012002177	30N	17W	28
74	413513	AJA-4	2012002178	30N	17W	28
75	413514	AJA-5	2012002179	30N	17W	28
76	413515	AJA-6	2012002180	30N	17W	28
77	413516	AJA-7	2012002181	30N	17W	28
78	413517	AJA-8	2012002182	30N	17W	28
79	413518	AJA-9	2012002183	30N	17W	28
80	413519	AJA-10	2012002184	30N	17W	28
81	413520	AJA-11	2012002185	30N	17W	28
82	413521	AJA-12	2012002186	30N	17W	28
83	413769	AJA-13	2012004595	30N	17W	28
84	414246	AJA-14	2012009383	30N	17W	28
85	414247	AJA-15	2012009384	30N	17W	28
86	414248	AJA-16	2012009385	30N	17W	28

Form MCF114
Revised June 2005

SUPPLEMENTAL ATTACHMENT

May be used with the following forms for listing additional mining claims:

Check One.

- Affidavit of Performance of Annual Work
- Maintenance Fee Payment
- Notice of Intent to Hold Mining Claims
- Notice of Non-Liability for Labor and Materials Furnished

BLM
Date
Stamp

LINE NO.	AMC NUMBER	CLAIM/SITE NAME	COUNTY RECORDER DATA (If available)	TWP	RNG	SEC
87	414249	AJA-17	2012009386	30N	17W	28
88	414552	AJA-18	2012013857	30N	17W	28
89	414553	AJA-19	2012013858	30N	17W	33
90	414554	AJA-20	2012013859	30N	17W	33
91	414555	AJA-21	2012013860	30N	17W	33
92	414556	AJA-22	2012013861	30N	17W	33
93	414557	AJA-23	2012013862	30N	17W	33
94	414558	AJA-24	2012013863	30N	17W	33
95	414559	AJA-25	2012013864	30N	17W	33
96	414560	AJA-26	2012013865	30N	17W	33
97	414561	AJA-27	2012013866	30N	17W	33
98	414562	AJA-28	2012013867	30N	17W	33
99	414563	AJA-29	2012013868	30N	17W	33
100	414564	AJA-30	2012013869	30N	17W	34
101	414565	AJA-31	2012013870	30N	17W	34
102	414566	AJA-32	2012013871	30N	17W	33
103	414567	AJA-33	2012013872	30N	17W	28

Form MCF114
Revised June 2005

AJA MINING LLC
10923 VALLEROSA STREET
LAS VEGAS, NV 89141



1000



85004


U.S. POSTAGE
PAID
LAS VEGAS, NV
89123
JUL 26, 13
AMOUNT

\$1.12

00019941-04

Bureau of Land Management
ONE NORTH CENTRAL AVE
SUITE 800
PHOENIX, AZ 85004-4427

PHOENIX, ARIZONA
JUL 26 11 23 AM
RECEIVED
BLM AT PHOENIX



AJA MINING LLC
10923 VALLEROSA STREET
LAS VEGAS, NV 89141



1000



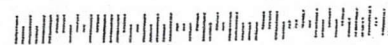
85004

U.S. POSTAGE
PAID
LAS VEGAS, NV
89123
JUL 26, 13
AMOUNT

\$1.12
00019941-04

Bureau of Land Management
ONE NORTH CENTRAL AVE
SUITE 800
PHOENIX, AZ 85004-4427

PHOENIX, ARIZONA
JUL 26 11 24 AM
RECEIVED
BLM AZ 85004-4427



United States Department of the Interior
Bureau of Land Management
 LANDS/RECREATION & PLANNING
 ONE N CENTRAL AVE
 PHOENIX, AZ 85004 -2203
 Phone: 602-417-9200

Receipt

No: 2842663

Transaction #: 2928290	
Date of Transaction: 07/30/2013	
CUSTOMER:	
AJA MINING LLC 10923 VALLEROSA ST LAS VEGAS,NV 89141-3927 US	

LINE #	QTY	DESCRIPTION	REMARKS	UNIT PRICE	TOTAL
1	1.00	LOCATABLE MINERALS / MINING CLAIMS-NOT NEW-UNADJUD,ONE AUTH NO. ONLY / MINING CLAIM MONEY RECEIVED CASES: AMC415013/\$14420.00	MAINT FEE PYMNT (103) 2014	- n/a -	14420.00
TOTAL:					\$14,420.00

PAYMENT INFORMATION					
1	AMOUNT:	14420.00	POSTMARKED:	07/26/2013	
	TYPE:	CHECK	RECEIVED:	07/29/2013	
	CHECK NO:	1074			
	NAME:	AJA MINING LLC 10923 VALLEROSA ST LAS VEGAS NV 89141-3927 US			

REMARKS

This receipt was generated by the automated BLM Collections and Billing System and is a paper representation of a portion of the official electronic record contained therein.

NOTICE!!

These documents have been scanned!

Do not place un-scanned documents beneath this notice!

Do not remove this notice from this file!

GPO Jacket No. 560-102
Print Order 61540
Rise Business Services, LLC
Job=AZ15 5/14/2019



Box Number= AZ15046



Claim Begin-End: AMC416646-AMC416687

6 Location Notices-Amendments and Supporting Documents



AZ15046-13

AMC416191-AMC416869

Mining Claim Status Report

DATA ENTERED JUL 16 2012 PB

MTP Checked by JUL 16 2012 PB
GEO Checked by JUL 16 2012 PB

LEAD SERIAL NUMBER AMC 416646 thru AMC 416687

OF CLAIMS & TYPE

42 LODE
PLACER
ASSOCIATION PLACER
MILL SITE
TUNNEL SITE

CHARGES

Location Fee @ \$34 = \$ 1428.00
Processing Fee @ \$15 = \$ 630.00
Maintenance Fee @ \$140 = \$ 5880.00
Overage (+) \$
Shortage (-) \$
Other Fees \$
TOTAL \$ 7938.00

TOTAL CLAIM ACREAGE?

OF LOCATORS?

DOCUMENTS RECEIVED VIA -

Over-the-Counter [] Mail [X]

TIMELY FILED?

Yes [X] No []

LEGAL DESCRIPTION - T 29N R 17W SEC 9, 16, 17
T R SEC
T R SEC
T R SEC

BLM [] FOREST SERVICE [] SUBJ TO PL 359: Yes [] No []

WILDERNESS AREA: No [] Yes []

SPLIT ESTATE - N/A [] SX [] PX [] SRHA [] OTHER []

Proper Notice Filed if Located on SHRA Lands? N/A [] Yes [] No []

RECONVEYED MINERALS ON BLM LANDS REQUIRE OPENING ORDERS FROM 1944 TO 1993 -

Open to Entry on: N/A []

COMMENTS/STATUS - VOID [] PARTIALLY VOID [] PVT MINERALS [] WITHDRAWN LANDS []

OTHER [] AMC 416671

AMC 416664 - AMC 416671: portions appear to lie w/in lands patented to the state of AZ 2/3/1920; therefore, the BLM does not extend any rights to mine on those lands b/c US Fed Govt does not administer surface or subsurface est. Claimant acknowledges that portions of the following claims(s) site(s) may be void or voidable.

Printed Name of Claimant Signature of Claimant

***** FINAL ADJUDICATION *****

DATE 4.18.13 INITIALS RE

AMC 416646

2



FEE# 2012035096

OFFICIAL RECORDS OF MOHAVE COUNTY CAROL MEIER, COUNTY RECORDER



07/05/2012 04:38 PM Fee: \$10.00

PAGE: 1 of 2

LOCATION NOTICE FOR LODE MINING CLAIM

NOTICE IS HEREBY GIVEN that the TUT-29

_____ lode mining claim has been located

by AJA MINING LLC whose current mailing

address is 10923 VALLEROSA STREET

LAS VEGAS, NEVADA 89141

RECEIVED
BLM AZ STATE OFFICE
2012 JUL -9 P 2:41
PHOENIX, ARIZONA

Ret

The general course of this claim is NORTH - SOUTH and it is situated in MOHAVE

County, Arizona. This claim is 1500 feet in length and 600 feet in width. This claim runs

from the location monument on which this location notice is posted approximately 20 feet in a

SOUTH direction to the SOUTH end line and 1480 feet in a NORTH direction to the

NORTH end line. This claim is marked by six monuments, one at each corner and one at the center of each end line of the claim.

The location monument on which this notice is posted is situated within Section 9, Township 29

N, Range 17 W, Gila Salt River Base and Meridian, Arizona and this claim encompasses portions

of the following quarter section (s), section (s), Township (s) and Range (s) SW 1/4, SEC 9,

T29N, R17W

Gila Salt River Base and Meridian, Arizona.

The locality of this claim with reference to some natural object or permanent monument and additional information

(if any) concerning its locality are as follows: SOUTH OF TUT PEAK

(USGS MARKER)

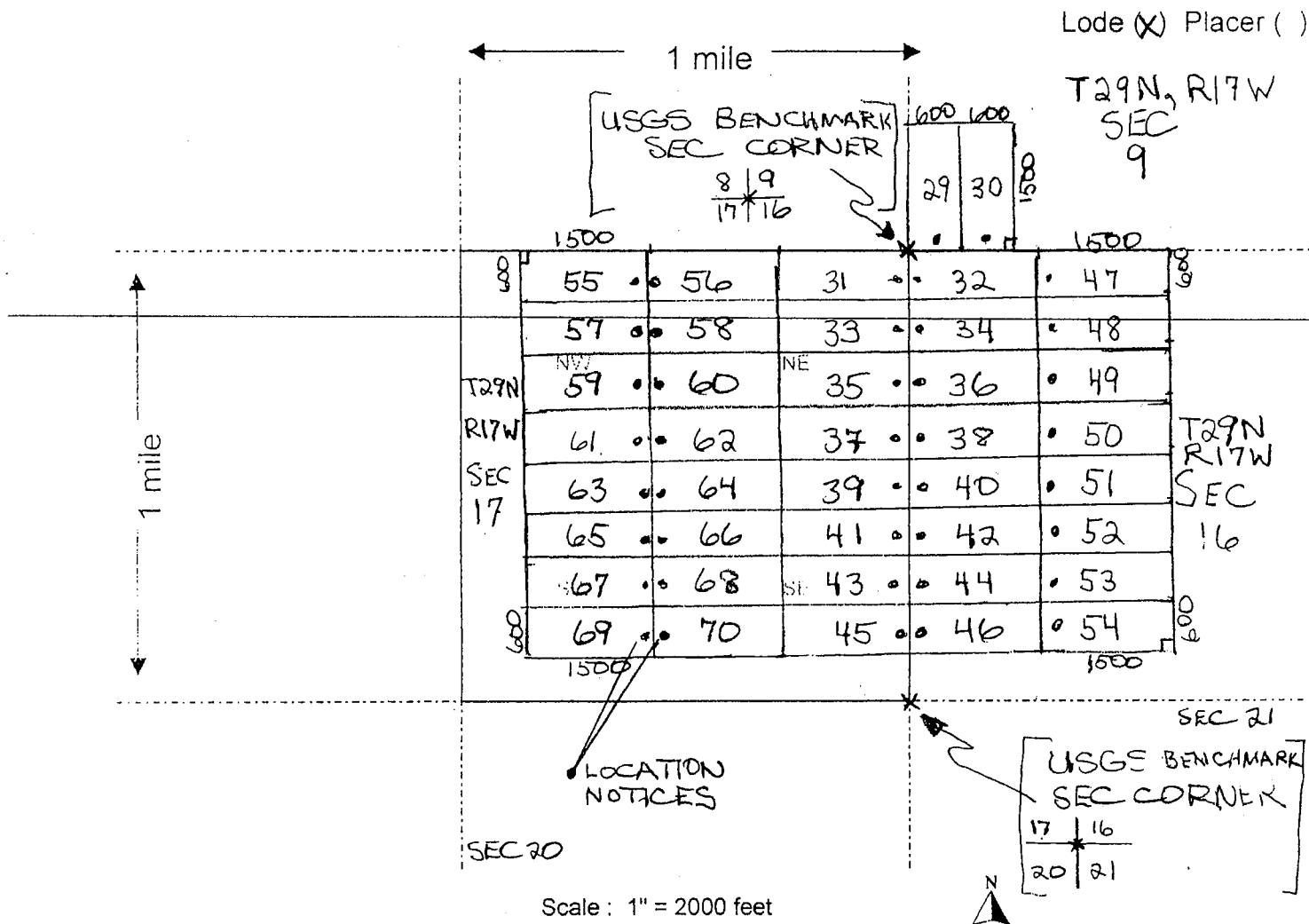
DATED AND POSTED on the ground this 3RD day of JULY, 2012

LOCATOR (s) Keith Jay

AMC 416646

Form MCF100 Revised July 2005

MINING CLAIM MAP



1 The above map depicts the TUT-29 mining claim, which is located in Section (s) 9, Township 29 N, Range 17 W, Gila and Salt River Base and Meridian, MOHAVE County, Arizona.

2 The type of corner and location monuments used are as follows: 2" x 2" WOODEN POSTS 4 FEET HIGH

3 The bearings and distances in degrees and feet between claim corners are as depicted on the map.

ANCH 15546
 RECEIVED
 BLM AZ STATE OFFICE
 PHOENIX, ARIZONA
 2012 JUL -9 PD 2:42
 Form 100a
 Revised 2005

2



FEE# 2012035097

OFFICIAL RECORDS OF MOHAVE COUNTY CAROL MEIER, COUNTY RECORDER



07/05/2012 04:38 PM Fee: \$10.00

PAGE: 1 of 2

LOCATION NOTICE FOR LODE MINING CLAIM

NOTICE IS HEREBY GIVEN that the TUT-30 lode mining claim has been located

Rex

by AJA MINING LLC whose current mailing address is 10923 VALLEROSA STREET LAS VEGAS, NEVADA 89141

RECEIVED BLM STATE OFFICE	2012 JUL -9 P 2:42	PHOENIX, ARIZONA
BLM Date Stamp		

The general course of this claim is NORTH - SOUTH and it is situated in MOHAVE County, Arizona. This claim is 1500 feet in length and 600 feet in width. This claim runs from the location monument on which this location notice is posted approximately 20 feet in a SOUTH direction to the SOUTH end line and 1480 feet in a NORTH direction to the NORTH end line. This claim is marked by six monuments, one at each corner and one at the center of each end line of the claim.

The location monument on which this notice is posted is situated within Section 9, Township 29 N, Range 17 W, Gila Salt River Base and Meridian, Arizona and this claim encompasses portions of the following quarter section (s), section (s), Township (s) and Range (s) SW 1/4, SEC. 9, T29N, R17W

Gila Salt River Base and Meridian, Arizona.

The locality of this claim with reference to some natural object or permanent monument and additional information (if any) concerning its locality are as follows: SOUTH OF TUT PEAK (USGS MARKER)

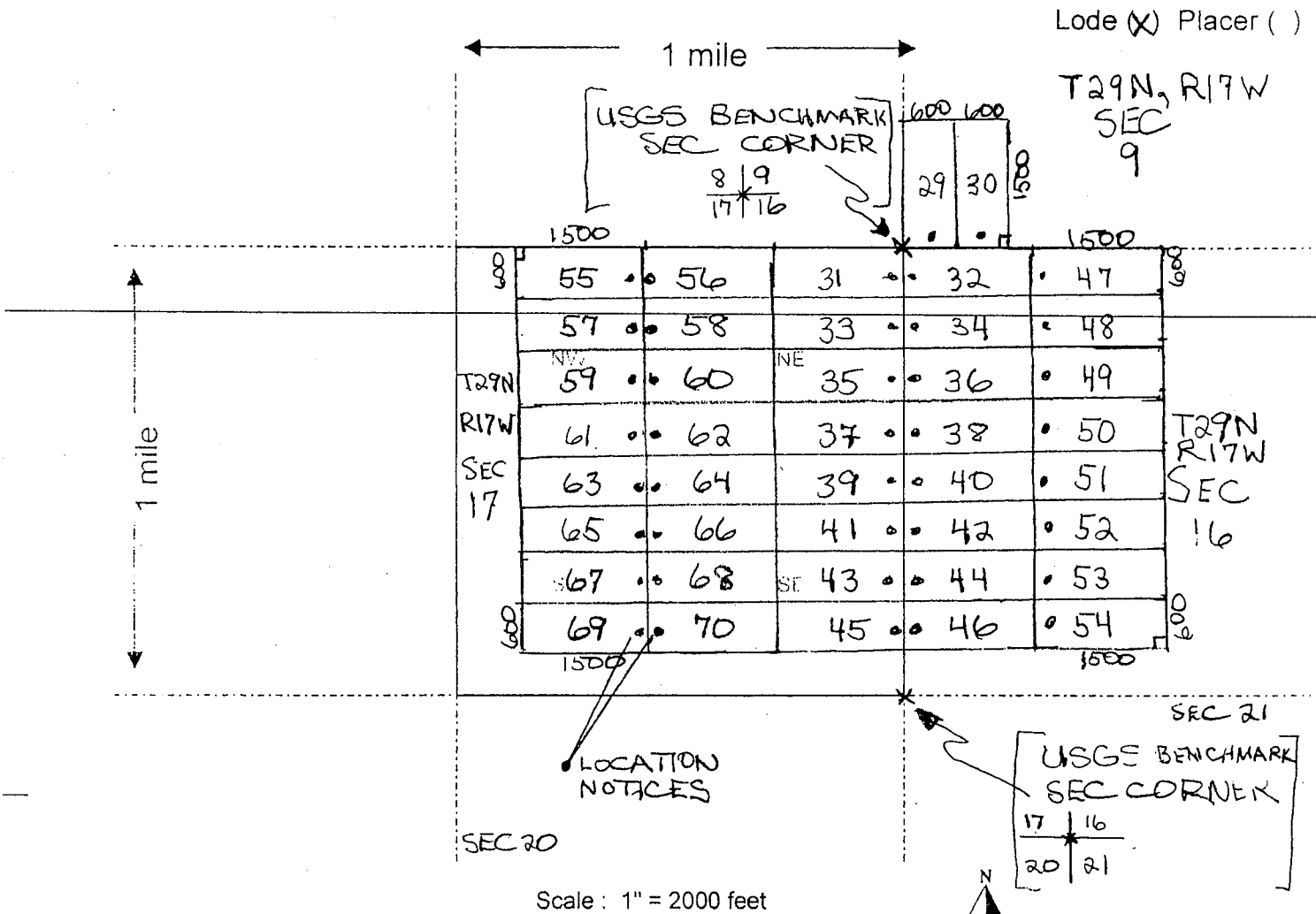
DATED AND POSTED on the ground this 3RD day of JULY, 20 12.

LOCATOR (s) Keith Jay

Form MCF100 Revised July 2005

AMC416647

MINING CLAIM MAP



AMC416647

- The above map depicts the TUT-30 mining claim, which is located in Section (s) 9, Township 29 N, Range 17 W, Gila and Salt River Base and Meridian, MOHAVE County, Arizona.
- The type of corner and location monuments used are as follows: 2" x 2" WOODEN POSTS 4 FEET HIGH
- The bearings and distances in degrees and feet between claim corners are as depicted on the map.

RECEIVED
BLM AZ STATE OFFICE
PHOENIX, ARIZONA
2012 JUN -9
Form M 100a
Revised July 2005

2



FEE# 2012035098

OFFICIAL RECORDS OF MOHAVE COUNTY CAROL MEIER, COUNTY RECORDER



07/05/2012 04:38 PM Fee: \$10.00

PAGE: 1 of 2

LOCATION NOTICE FOR LODE MINING CLAIM

NOTICE IS HEREBY GIVEN that the TUT-31 lode mining claim has been located by AJA MINING LLC whose current mailing address is 10923 VALLEROSA STREET LAS VEGAS, NEVADA 89141

Ret

RECEIVED	BLM AZ STATE OFFICE	2012 JUL -9 P 2:42	PHOENIX, ARIZONA
BLM Date Stamp			

The general course of this claim is EAST - WEST and it is situated in MOHAVE County, Arizona. This claim is 1500 feet in length and 600 feet in width. This claim runs from the location monument on which this location notice is posted approximately 20 feet in a EAST direction to the EAST end line and 1480 feet in a WEST direction to the WEST end line. This claim is marked by six monuments, one at each corner and one at the center of each end line of the claim.

The location monument on which this notice is posted is situated within Section 17, Township 29 N, Range 17 W, Gila Salt River Base and Meridian, Arizona and this claim encompasses portions of the following quarter section (s), section (s), Township (s) and Range (s) NE 1/4, SEC 17, T29N, R17W

Gila Salt River Base and Meridian, Arizona.

The locality of this claim with reference to some natural object or permanent monument and additional information (if any) concerning its locality are as follows: SOUTH OF TUT PEAK (USGS MARKER)

DATED AND POSTED on the ground this 3RD day of JULY, 2012.

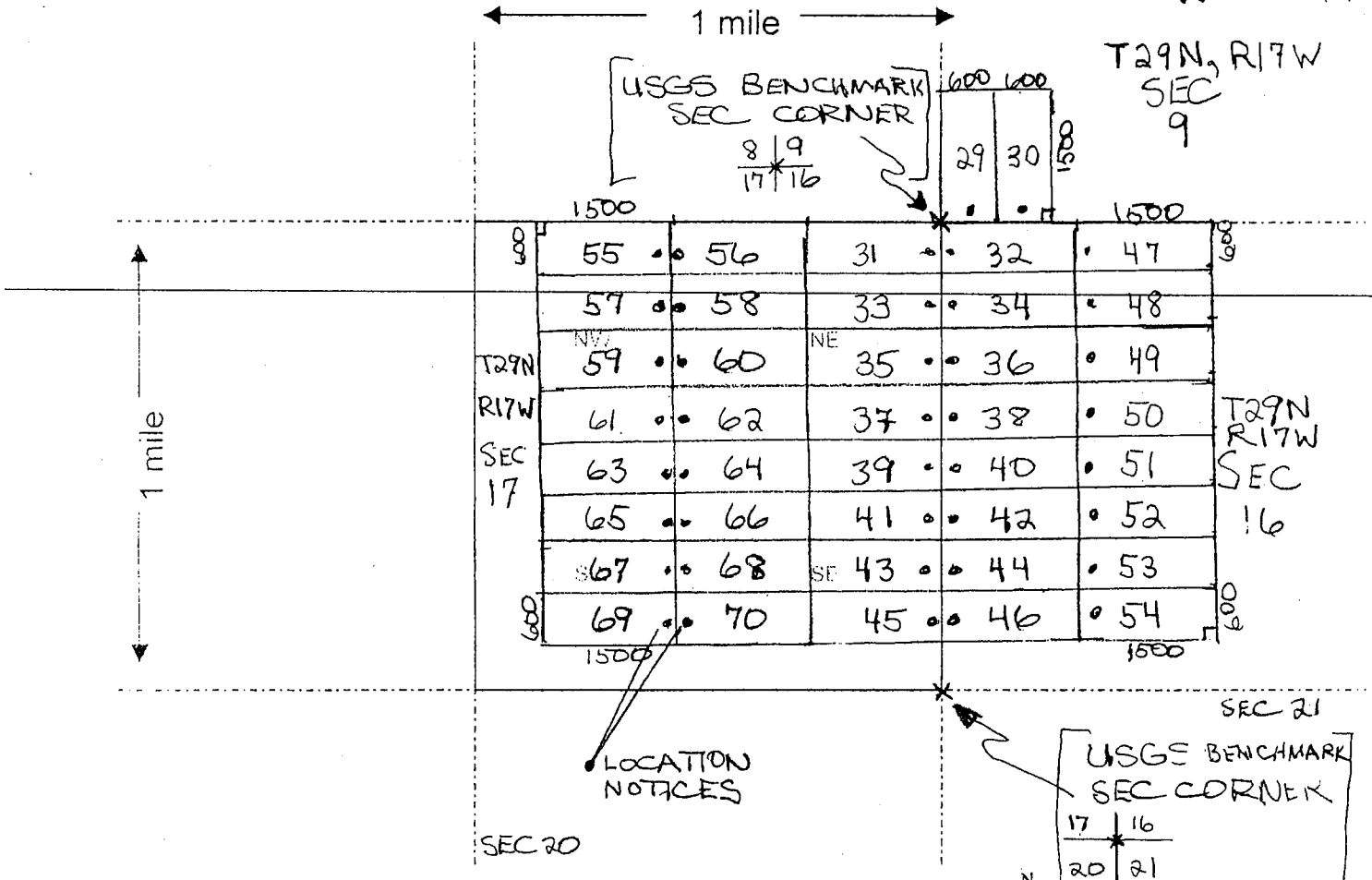
LOCATOR (s) Keith Jay

Form MCF100 Revised July 2005

AMC416648

MINING CLAIM MAP

Lode (X) Placer ()



Scale: 1" = 2000 feet

- The above map depicts the TUT-31 mining claim, which is located in Section (s) 17, Township 29 N, Range 17 W, Gila and Salt River Base and Meridian, MOHAVE County, Arizona.
- The type of corner and location monuments used are as follows: 2" x 2" WOODEN POSTS 4 FEET HIGH
- The bearings and distances in degrees and feet between claim corners are as depicted on the map.

RECEIVED
 DEPT. OF MINES & METALS
 PHOENIX, ARIZONA
 2012 JUL -9 P 2:15

AMCH 16648

2



FEE# 2012035099

OFFICIAL RECORDS
OF MOHAVE COUNTY
CAROL MEIER,
COUNTY RECORDER



07/05/2012 04:38 PM Fee: \$10.00

PAGE: 1 of 2

LOCATION NOTICE FOR LODE MINING CLAIM

NOTICE IS HEREBY GIVEN that the TUT-32

_____ lode mining claim has been located

by AJA MINING LLC whose current mailing

address is 10923 VALLEROSA STREET

LAS VEGAS, NEVADA 89141

BLM
Date
Stamp

PHOENIX, ARIZONA

2012 JUL -9 P 2:42

RECEIVED
BLM AZ STATE OFFICE

The general course of this claim is EAST - WEST and it is situated in MOHAVE

County, Arizona. This claim is 1500 feet in length and 600 feet in width. This claim runs

from the location monument on which this location notice is posted approximately 20 feet in a

WEST direction to the WEST end line and 1480 feet in a EAST direction to the

EAST end line. This claim is marked by six monuments, one at each corner and one at the center of each end line of the claim.

The location monument on which this notice is posted is situated within Section 16, Township 29

N, Range 17 W, Gila Salt River Base and Meridian, Arizona and this claim encompasses portions

of the following quarter section (s), section (s), Township (s) and Range (s) NW 1/4, SEC 16,

T29N, R17W

Gila Salt River Base and Meridian, Arizona.

The locality of this claim with reference to some natural object or permanent monument and additional information

(if any) concerning its locality are as follows: SOUTH OF TUT PEAK

(USGS MARKER)

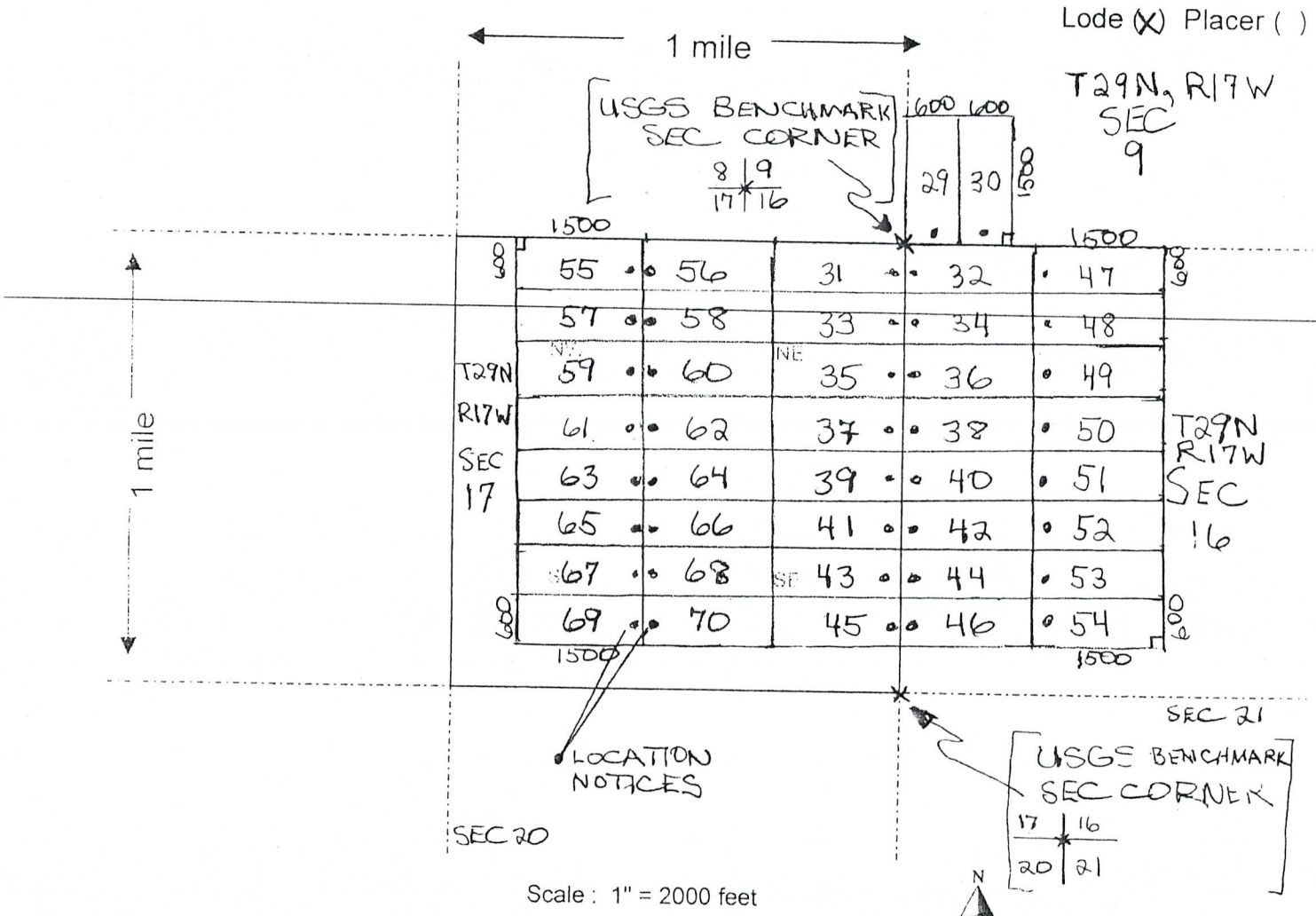
DATED AND POSTED on the ground this 3RD day of JULY, 2012.

LOCATOR (s) Keith Jay

AN0416649

Form MCF100
Revised July 2005

MINING CLAIM MAP



- The above map depicts the TUT-32 mining claim, which is located in Section (s) 16, Township 29 N, Range 17 W, Gila and Salt River Base and Meridian, MOHAVE County, Arizona.
- The type of corner and location monuments used are as follows: 2" x 2" WOODEN POSTS 4 FEET HIGH
- The bearings and distances in degrees and feet between claim corners are as depicted on the map.

RECEIVED
BIM AZ STATE OFFICE
JUL 9 2005
TUCSON, ARIZONA

AN0416649

2



FEE# 2012035100

OFFICIAL RECORDS
OF MOHAVE COUNTY
CAROL MEIER,
COUNTY RECORDER



07/05/2012 04:38 PM Fee: \$10.00

PAGE: 1 of 2

LOCATION NOTICE FOR LODE MINING CLAIM

NOTICE IS HEREBY GIVEN that the TUT-33


_____ lode mining claim has been located

by AJA MINING LLC whose current mailing

address is 10923 VALLEROSA STREET

LAS VEGAS, NEVADA 89141

Rex



The general course of this claim is EAST - WEST and it is situated in MOHAVE County, Arizona. This claim is 1500 feet in length and 600 feet in width. This claim runs from the location monument on which this location notice is posted approximately 20 feet in a EAST direction to the EAST end line and 1480 feet in a WEST direction to the WEST end line. This claim is marked by six monuments, one at each corner and one at the center of each end line of the claim.

The location monument on which this notice is posted is situated within Section 17, Township 29 N, Range 17 W, Gila Salt River Base and Meridian, Arizona and this claim encompasses portions of the following quarter section (s), section (s), Township (s) and Range (s) NE 1/4, SEC 17, T29N, R17W

Gila Salt River Base and Meridian, Arizona.

The locality of this claim with reference to some natural object or permanent monument and additional information (if any) concerning its locality are as follows: SOUTH OF TUT PEAK
(USGS MARKER)

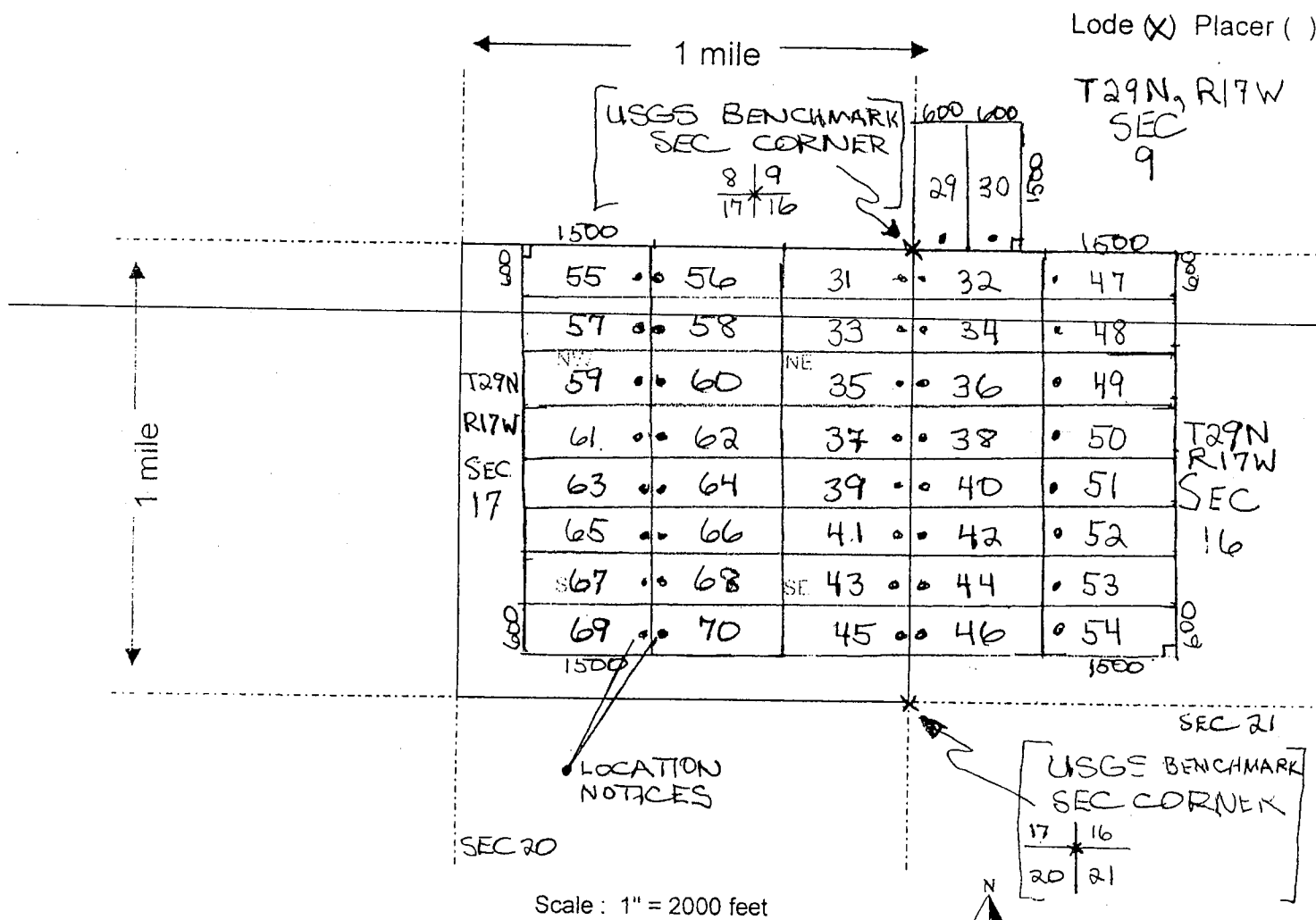
AMC416650

DATED AND POSTED on the ground this 3RD day of JULY, 20 12

LOCATOR (s) Keith Jay

Form MCF100
Revised July 2005

MINING CLAIM MAP



Scale: 1" = 2000 feet

1 The above map depicts the TUT-33 mining claim, which is located in Section (s) 17, Township 29 N, Range 17 W, Gila and Salt River Base and Meridian, MOHAVE County, Arizona.

2 The type of corner and location monuments used are as follows: 2" x 2" WOODEN POSTS 4 FEET HIGH

3 The bearings and distances in degrees and feet between claim corners are as depicted on the map.

RECEIVED
BLM ARIZONA
2012 JUL - 9 PM 3:49
Form MCT 100a
Revised July 2005

ANCI 16650

2



FEE# 2012035101

OFFICIAL RECORDS
OF MOHAVE COUNTY
CAROL MEIER,
COUNTY RECORDER



07/05/2012 04:38 PM Fee: \$10.00

PAGE: 1 of 2

RECEIVED
BLM AZ STATE OFFICE
2012 JUL -9 P 2:42
PHOENIX, ARIZONA

LOCATION NOTICE FOR LODE MINING CLAIM

NOTICE IS HEREBY GIVEN that the TUT-34
lode mining claim has been located

Ret

by AJA MINING LLC whose current mailing
address is 10923 VALLEROSA STREET
LAS VEGAS, NEVADA 89141

BLM
Date
Stamp

The general course of this claim is EAST - WEST and it is situated in MOHAVE
County, Arizona. This claim is 1500 feet in length and 600 feet in width. This claim runs
from the location monument on which this location notice is posted approximately 20 feet in a
WEST direction to the WEST end line and 1480 feet in a EAST direction to the
EAST end line. This claim is marked by six monuments, one at each corner and one at the center of each
end line of the claim.

The location monument on which this notice is posted is situated within Section 16, Township 29
N, Range 17 W, Gila Salt River Base and Meridian, Arizona and this claim encompasses portions
of the following quarter section (s), section (s), Township (s) and Range (s) NW 1/4, SEC 16,
T29N, R17W

Gila Salt River Base and Meridian, Arizona.

The locality of this claim with reference to some natural object or permanent monument and additional information
(if any) concerning its locality are as follows: SOUTH OF TUT PEAK
(USGS MARKER)

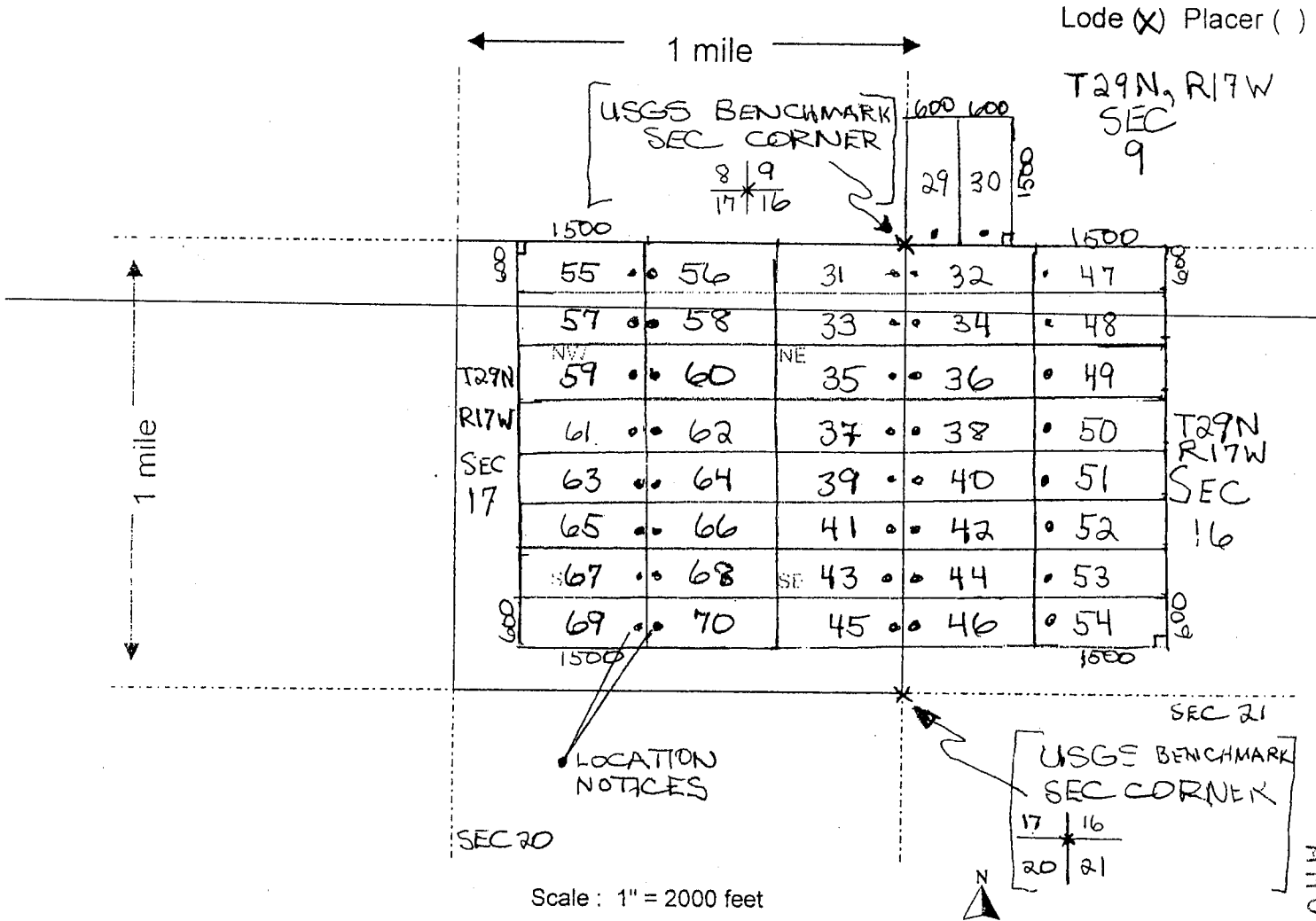
AMC 416651

DATED AND POSTED on the ground this 3RD day of JULY, 20 12

LOCATOR (s) Keith Jay

Form MCF100
Revised July 2005

MINING CLAIM MAP



ANC 416651

1 The above map depicts the TUT-34 mining claim, which is located in Section (s) 16, Township 29 N, Range 17 W, Gila and Salt River Base and Meridian, MOHAVE County, Arizona.

2 The type of corner and location monuments used are as follows: 2" x 2" WOODEN POSTS 4 FEET HIGH

3 The bearings and distances in degrees and feet between claim corners are as depicted on the map.

RECEIVED
BLM AZONA
STATE OFFICE
2012 JUL 9 2:42
MORRIS, ARIZONA
Form MC 100a
Revised July 2005

2



FEE# 2012035102

OFFICIAL RECORDS
OF MOHAVE COUNTY
CAROL MEIER,
COUNTY RECORDER



07/05/2012 04:38 PM Fee: \$10.00

PAGE: 1 of 2

LOCATION NOTICE FOR LODE MINING CLAIM

NOTICE IS HEREBY GIVEN that the TUT-35
_____ lode mining claim has been located

by AJA MINING LLC whose current mailing
address is 10923 VALLEROSA STREET
LAS VEGAS, NEVADA 89141

Ret

RECEIVED	BLM AZ STATE OFFICE	2012 JUL -9 P 2:42	PHOENIX, ARIZONA
BLM Date Stamp			

The general course of this claim is EAST - WEST and it is situated in MOHAVE
County, Arizona. This claim is 1500 feet in length and 600 feet in width. This claim runs
from the location monument on which this location notice is posted approximately 20 feet in a
EAST direction to the EAST end line and 1480 feet in a WEST direction to the
WEST end line. This claim is marked by six monuments, one at each corner and one at the center of each
end line of the claim.

The location monument on which this notice is posted is situated within Section 17, Township 29
N, Range 17 W, Gila Salt River Base and Meridian, Arizona and this claim encompasses portions
of the following quarter section (s), section (s), Township (s) and Range (s) NE 1/4, SEC 17,
T29N, R17W

Gila Salt River Base and Meridian, Arizona.

The locality of this claim with reference to some natural object or permanent monument and additional information
(if any) concerning its locality are as follows: SOUTH OF TUT PEAK
(USGS MARKER)

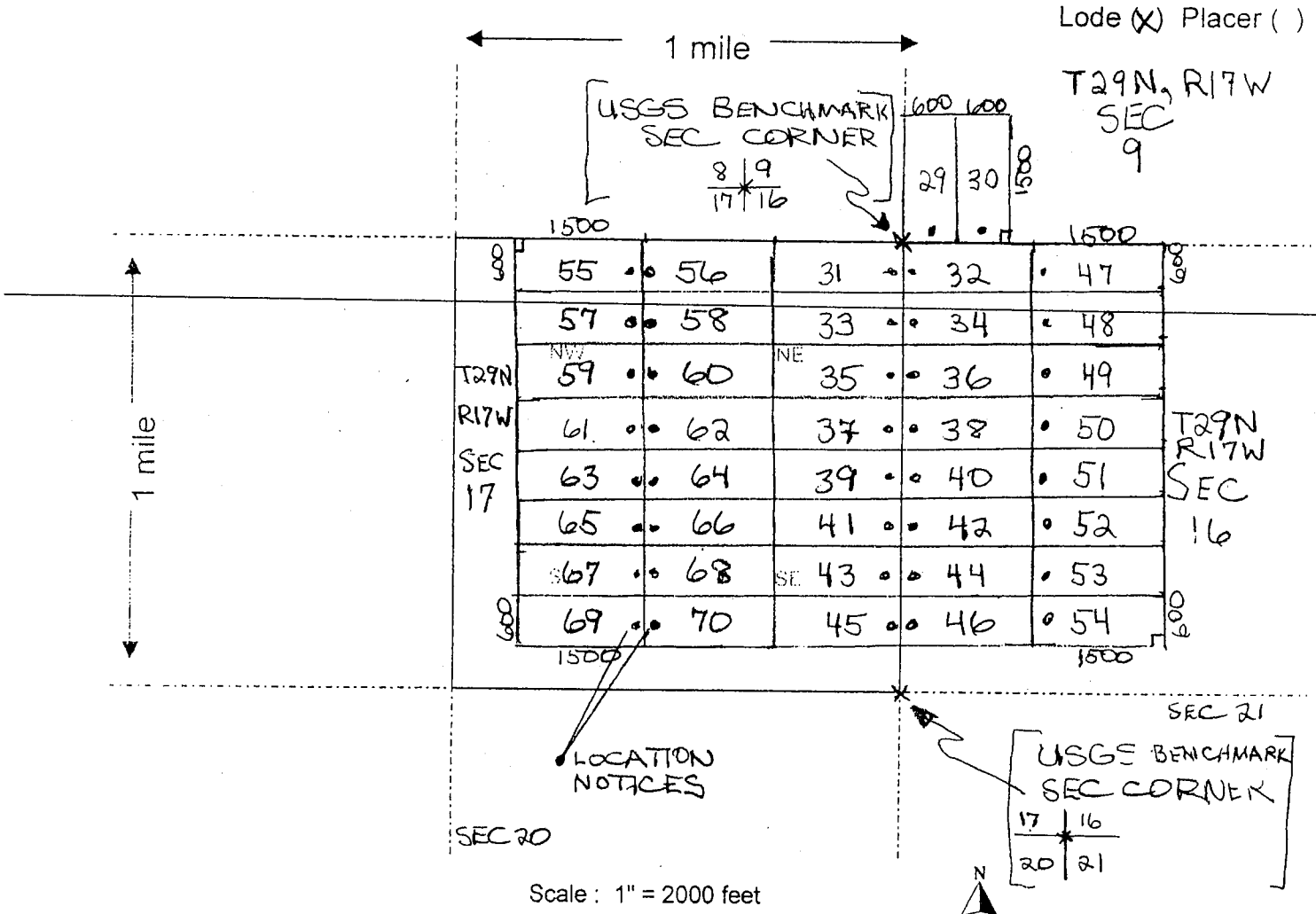
DATED AND POSTED on the ground this 3RD day of JULY, 2012.

LOCATOR (s) Kertho Jay

Form MCF100
Revised July 2005

AMC416652

MINING CLAIM MAP



- The above map depicts the TUT-35 mining claim, which is located in Section (s) 17, Township 29 N, Range 17 W, Gila and Salt River Base and Meridian, MOHAVE County, Arizona.
- The type of corner and location monuments used are as follows: 2" x 2" WOODEN POSTS 4 FEET HIGH
- The bearings and distances in degrees and feet between claim corners are as depicted on the map.

RECEIVED
D.L.M. REGISTERED OFFICE
PHOENIX ARIZONA
JUL 11 2005
P 2:42

AMC116552

2



FEE# 2012035103

OFFICIAL RECORDS
OF MOHAVE COUNTY
CAROL MEIER,
COUNTY RECORDER



07/05/2012 04:38 PM Fee: \$10.00

PAGE: 1 of 2

LOCATION NOTICE FOR LODE MINING CLAIM

NOTICE IS HEREBY GIVEN that the TUT-36

_____ lode mining claim has been located

by AJA MINING LLC whose current mailing

address is 10923 VALLEROSA STREET

LAS VEGAS, NEVADA 89141

BLM
Date
Stamp

RECEIVED
BLM AZ STATE OFFICE
2012 JUL -9 P 2:42
PHOENIX, ARIZONA

Ret

The general course of this claim is EAST - WEST and it is situated in MOHAVE

County, Arizona. This claim is 1500 feet in length and 600 feet in width. This claim runs

from the location monument on which this location notice is posted approximately 20 feet in a

WEST direction to the WEST end line and 1480 feet in a EAST direction to the

EAST end line. This claim is marked by six monuments, one at each corner and one at the center of each end line of the claim.

The location monument on which this notice is posted is situated within Section 16, Township 29

N, Range 17 W, Gila Salt River Base and Meridian, Arizona and this claim encompasses portions

of the following quarter section (s), section (s), Township (s) and Range (s) NW 1/4, SEC 16,

T29N, R17W

Gila Salt River Base and Meridian, Arizona.

The locality of this claim with reference to some natural object or permanent monument and additional information

(if any) concerning its locality are as follows: SOUTH OF TUT PEAK

(USGS MARKER)

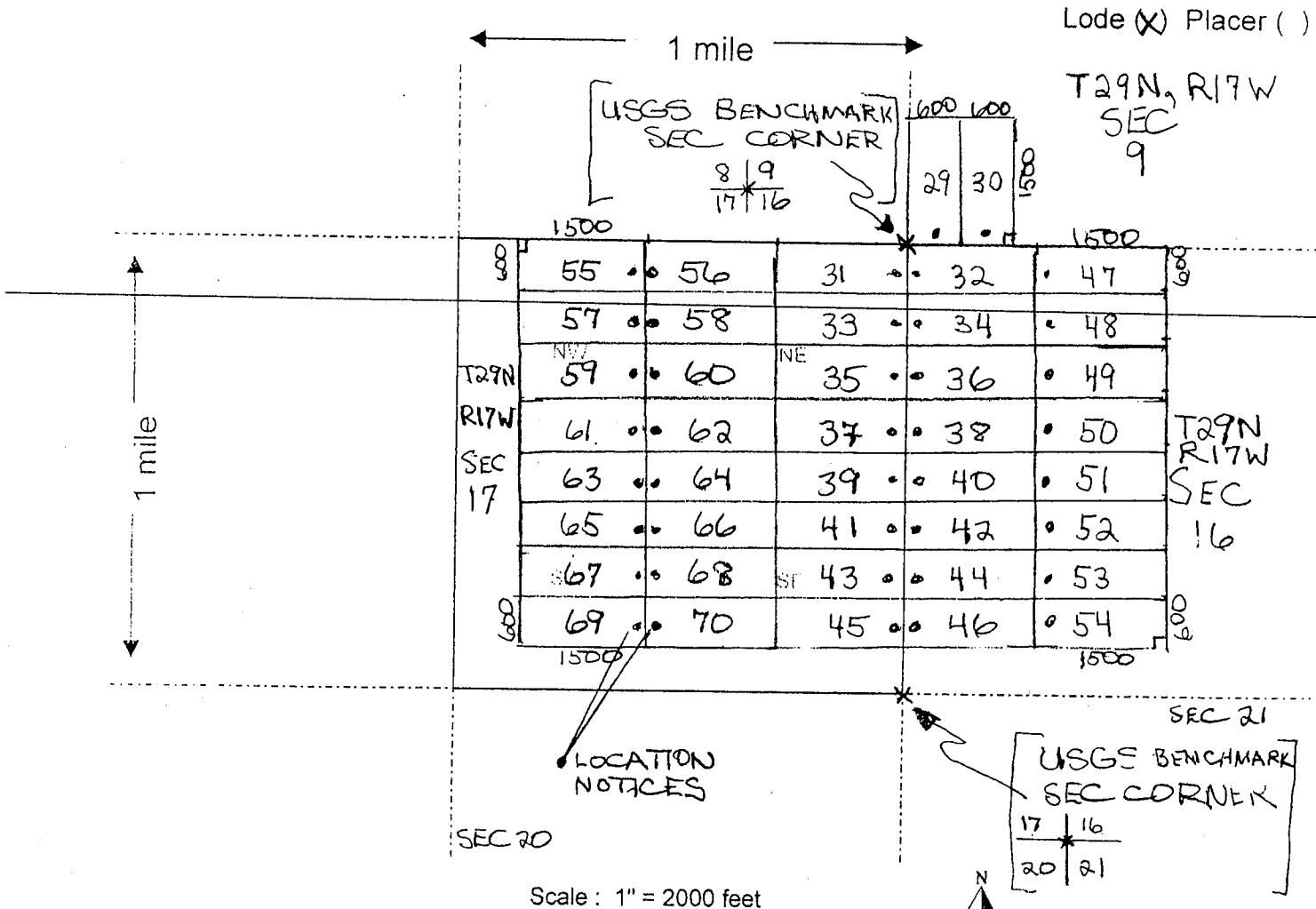
DATED AND POSTED on the ground this 3RD day of JULY, 20 12.

LOCATOR (s) Keith Jay

AMC 116653

Form MCF100
Revised July 2005

MINING CLAIM MAP



- The above map depicts the TUT-36 mining claim, which is located in Section(s) 16, Township 29 N, Range 17 W, Gila and Salt River Base and Meridian, MOHAVE County, Arizona.
- The type of corner and location monuments used are as follows: 2" x 2" WOODEN POSTS 4 FEET HIGH
- The bearings and distances in degrees and feet between claim corners are as depicted on the map.

RECEIVED
 DEPARTMENT OF
 MINES STATE OFFICE
 JUL 20 2004
 D 24
 ARIZONA

Form MCF 100a
Revised July 2005

ANCM 16953

2



FEE# 2012035104

OFFICIAL RECORDS OF MOHAVE COUNTY CAROL MEIER, COUNTY RECORDER



07/05/2012 04:38 PM Fee: \$10.00

PAGE: 1 of 2

LOCATION NOTICE FOR LODE MINING CLAIM

NOTICE IS HEREBY GIVEN that the TUT-37 lode mining claim has been located

ret

by AJA MINING LLC whose current mailing address is 10923 VALLEROSA STREET LAS VEGAS, NEVADA 89141

RECEIVED BLM AZ STATE OFFICE PHOENIX, ARIZONA 2012 JUL -9 P 2:42 BLM Date Stamp

The general course of this claim is EAST - WEST and it is situated in MOHAVE County, Arizona. This claim is 1500 feet in length and 600 feet in width. This claim runs from the location monument on which this location notice is posted approximately 20 feet in a EAST direction to the EAST end line and 1480 feet in a WEST direction to the WEST end line. This claim is marked by six monuments, one at each corner and one at the center of each end line of the claim.

The location monument on which this notice is posted is situated within Section 17, Township 29 N, Range 17 W, Gila Salt River Base and Meridian, Arizona and this claim encompasses portions of the following quarter section (s), section (s), Township (s) and Range (s) NE 1/4, SEC 17, T29N, R17W

Gila Salt River Base and Meridian, Arizona.

The locality of this claim with reference to some natural object or permanent monument and additional information (if any) concerning its locality are as follows: SOUTH OF TUT PEAK (USGS MARKER)

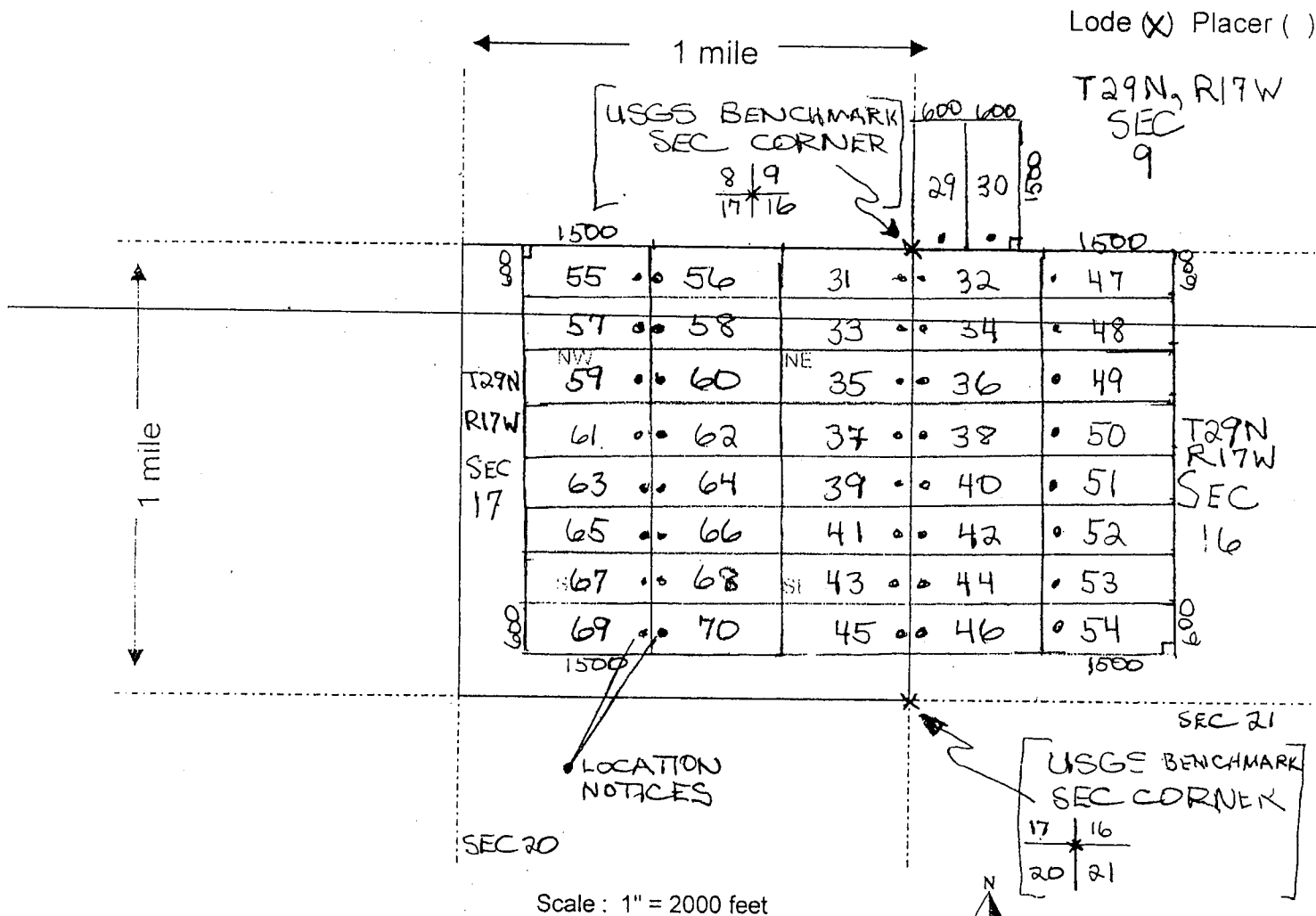
ANCI 16654

DATED AND POSTED on the ground this 3RD day of JULY, 20 12.

LOCATOR (s) Keith Jay

Form MCF100 Revised July 2005

MINING CLAIM MAP



1 The above map depicts the TUT-37 mining claim, which is located in Section (s) 17, Township 29 N, Range 17 W, Gila and Salt River Base and Meridian.

MOHAVE County, Arizona.

2 The type of corner and location monuments used are as follows: 2" x 2" WOODEN

POSTS 4 FEET HIGH

3 The bearings and distances in degrees and feet between claim corners are as depicted on the map.

RECEIVED
 FILED
 2012
 11-9
 PHOENIX, ARIZONA
 1000

Form MGS-100a
 Revised July 2005

AN10116654

2



FEE# 2012035105

OFFICIAL RECORDS OF MOHAVE COUNTY CAROL MEIER, COUNTY RECORDER



07/05/2012 04:38 PM Fee: \$10.00

PAGE: 1 of 2

RECEIVED
BLM AZ STATE OFFICE
2012 JUL -9 P 2:43
PHOENIX, ARIZONA

LOCATION NOTICE FOR LODE MINING CLAIM

NOTICE IS HEREBY GIVEN that the TUT-38

_____ lode mining claim has been located

by AJA MINING LLC whose current mailing

address is 10923 VALLEROSA STREET

LAS VEGAS, NEVADA 89141

BLM
Date
Stamp

ret

The general course of this claim is EAST - WEST and it is situated in MOHAVE

County, Arizona. This claim is 1500 feet in length and 600 feet in width. This claim runs

from the location monument on which this location notice is posted approximately 20 feet in a

WEST direction to the WEST end line and 1480 feet in a EAST direction to the

EAST end line. This claim is marked by six monuments, one at each corner and one at the center of each end line of the claim.

The location monument on which this notice is posted is situated within Section 16, Township 29

N, Range 17 W, Gila Salt River Base and Meridian, Arizona and this claim encompasses portions

of the following quarter section (s), section (s), Township (s) and Range (s) NW1/4, SEC 16,

T29N, R17W

Gila Salt River Base and Meridian, Arizona.

The locality of this claim with reference to some natural object or permanent monument and additional information

(if any) concerning its locality are as follows: SOUTH OF TUT PEAK

(USGS MARKER)

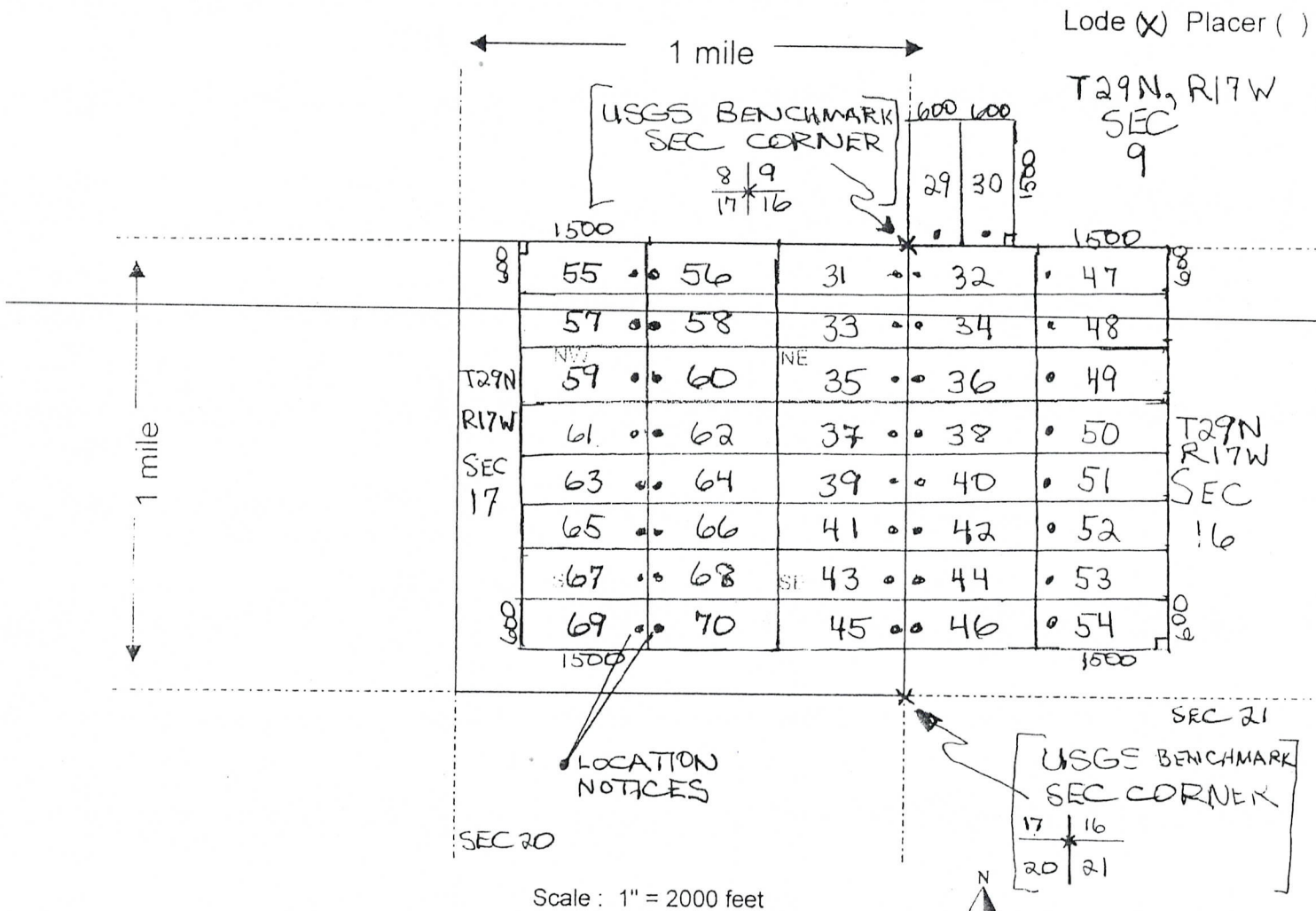
DATED AND POSTED on the ground this 3RD day of JULY, 2012

LOCATOR (s) Keith Jay

ANCH16655

Form MCF100
Revised July 2005

MINING CLAIM MAP



1 The above map depicts the TUT-38 mining claim, which is located in Section (s) 16, Township 29 N, Range 17 W, Gila and Salt River Base and Meridian, MOHAVE County, Arizona.

2 The type of corner and location monuments used are as follows: 2" x 2" WOODEN POSTS 4 FEET HIGH

3 The bearings and distances in degrees and feet between claim corners are as depicted on the map.

Form MCF100a
Revised July 2005
DENVER, ARIZONA
BIMM REGISTERED
STATE OFFICE
D 2:43

AMC 416655

2



FEE# 2012035106

OFFICIAL RECORDS
OF MOHAVE COUNTY
CAROL MEIER,
COUNTY RECORDER



07/05/2012 04:38 PM Fee: \$10.00

PAGE: 1 of 2

RECEIVED
BLM AZ STATE OFFICE
2012 JUL -9 P 2:43
PHOENIX, ARIZONA

LOCATION NOTICE FOR LODE MINING CLAIM

NOTICE IS HEREBY GIVEN that the TUT-39

_____ lode mining claim has been located

by AJA MINING LLC whose current mailing
address is 10923 VALLEROSA STREET
LAS VEGAS, NEVADA 89141

Ret

BLM
Date
Stamp

The general course of this claim is EAST - WEST and it is situated in MOHAVE
County, Arizona. This claim is 1500 feet in length and 600 feet in width. This claim runs
from the location monument on which this location notice is posted approximately 20 feet in a
EAST direction to the EAST end line and 1480 feet in a WEST direction to the
WEST end line. This claim is marked by six monuments, one at each corner and one at the center of each
end line of the claim.

The location monument on which this notice is posted is situated within Section 17, Township 29
N, Range 17 W, Gila Salt River Base and Meridian, Arizona and this claim encompasses portions
of the following quarter section (s), section (s), Township (s) and Range (s) SE 1/4, NE 1/4, SEC 17
T29N, R17W

Gila Salt River Base and Meridian, Arizona.

The locality of this claim with reference to some natural object or permanent monument and additional information
(if any) concerning its locality are as follows: SOUTH OF TUT PEAK
(USGS MARKER)

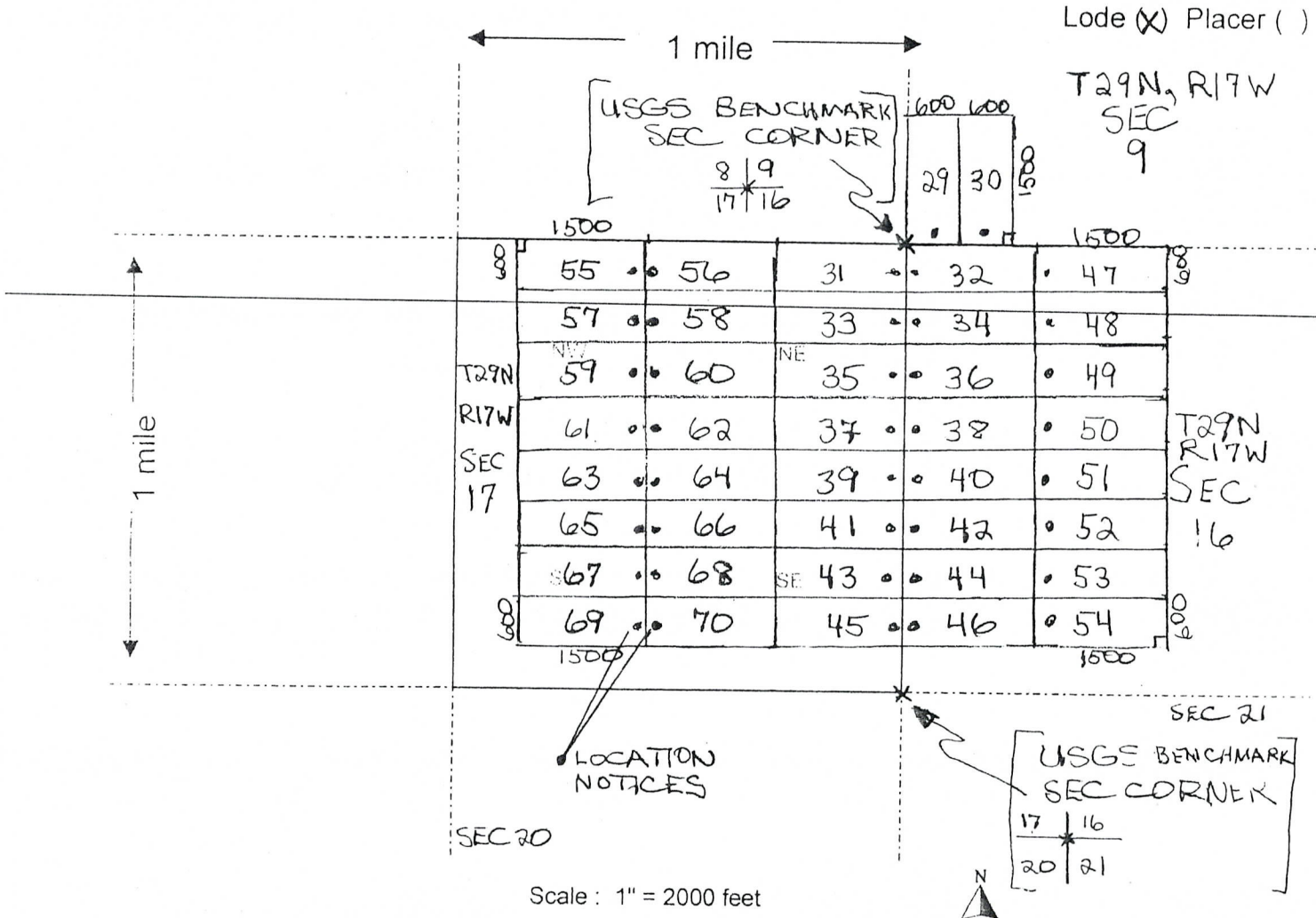
DATED AND POSTED on the ground this 3RD day of JULY, 2012

LOCATOR (s) Keith Jay

AMC 416656

Form MCF100
Revised July 2005

MINING CLAIM MAP



Lode (X) Placer ()

T29N, R17W
SEC 9

SEC 20

SEC 21

Scale : 1" = 2000 feet

AMC 116656

1 The above map depicts the TUT-39 mining claim, which is located in Section (s) 17, Township 29 N, Range 17 W, Gila and Salt River Base and Meridian, MOHAVE County, Arizona.

2 The type of corner and location monuments used are as follows: 2" x 2" WOODEN POSTS 4 FEET HIGH

3 The bearings and distances in degrees and feet between claim corners are as depicted on the map.

RECEIVED
 BLM AZ STATE OFFICE
 PHOENIX, ARIZONA
 2012 JUN 19 P 2:43
 Form MCE 100a
 Revised July 2005



FEE# 2012035107

OFFICIAL RECORDS OF MOHAVE COUNTY CAROL MEIER, COUNTY RECORDER



07/05/2012 04:38 PM Fee: \$10.00

PAGE: 1 of 2

LOCATION NOTICE FOR LODE MINING CLAIM

NOTICE IS HEREBY GIVEN that the TUT-40

_____ lode mining claim has been located

by AJA MINING LLC whose current mailing

address is 10923 VALLEROSA STREET

LAS VEGAS, NEVADA 89141

BLM Date Stamp

RECEIVED BLM AZ STATE OFFICE 2012 JUL -9 P 2:43 PHOENIX, ARIZONA

The general course of this claim is EAST - WEST and it is situated in MOHAVE County, Arizona. This claim is 1500 feet in length and 600 feet in width. This claim runs from the location monument on which this location notice is posted approximately 20 feet in a WEST direction to the WEST end line and 1480 feet in a EAST direction to the EAST end line. This claim is marked by six monuments, one at each corner and one at the center of each end line of the claim.

The location monument on which this notice is posted is situated within Section 16, Township 29 N, Range 17 W, Gila Salt River Base and Meridian, Arizona and this claim encompasses portions of the following quarter section (s), section (s), Township (s) and Range (s) NW 1/4, SW 1/4, SEC 16, T29N, R17W

Gila Salt River Base and Meridian, Arizona.

The locality of this claim with reference to some natural object or permanent monument and additional information (if any) concerning its locality are as follows: SOUTH OF TUT PEAK (USGS MARKER)

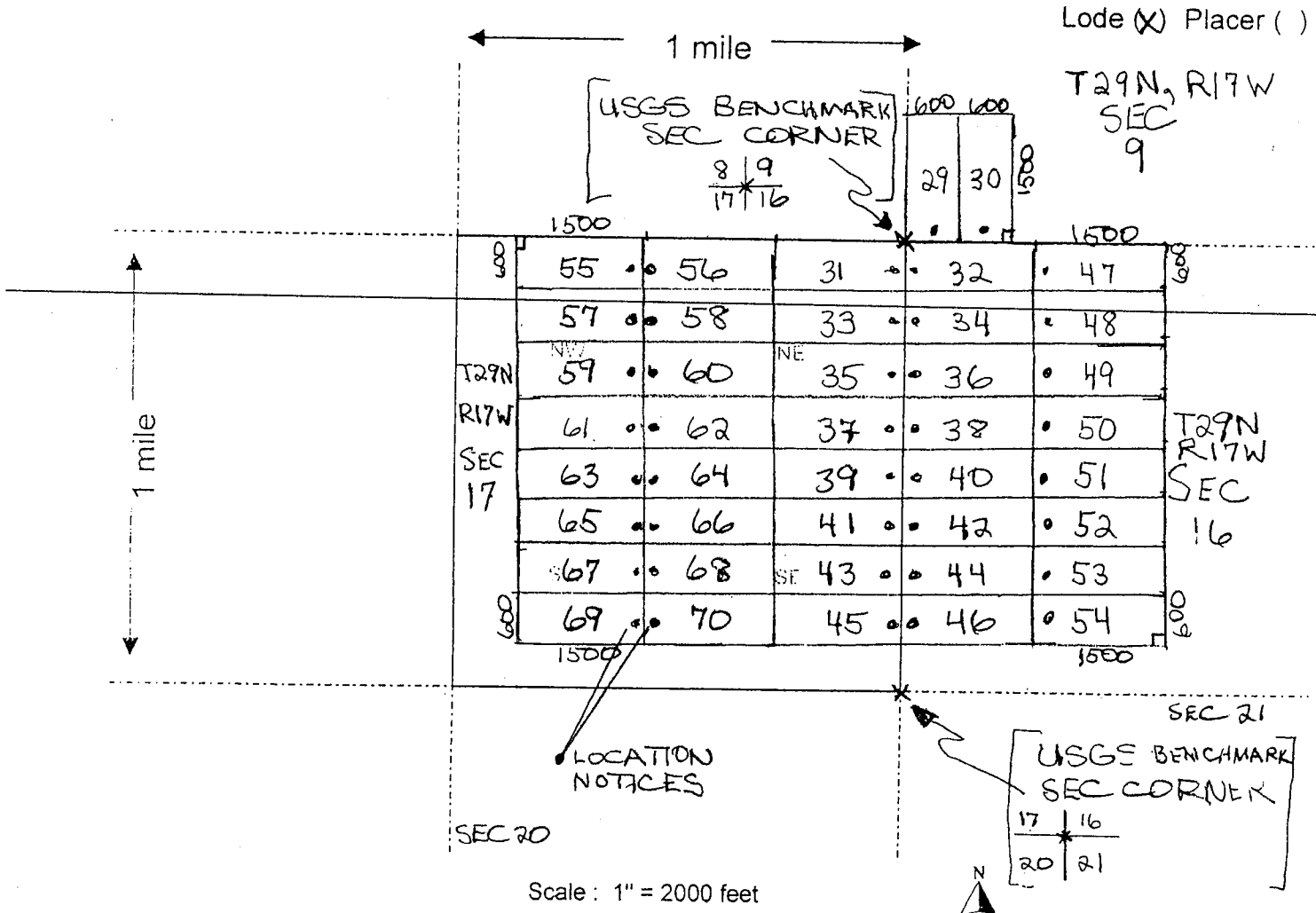
DATED AND POSTED on the ground this 3RD day of JULY, 2012.

LOCATOR (s) Keith Jay

AN0416657

Form MCF100 Revised July 2005

MINING CLAIM MAP



ANCU16657

- The above map depicts the TUT-40 mining claim, which is located in Section (s) 16, Township 29 N, Range 17 W, Gila and Salt River Base and Meridian, MOHAVE County, Arizona.
- The type of corner and location monuments used are as follows: 2" x 2" WOODEN POSTS 4 FEET HIGH
- The bearings and distances in degrees and feet between claim corners are as depicted on the map.

RECEIVED
BLM AZ STATE OFFICE
2007 JUL - 9 10:23
FORM MCR 150a
REVISED JAN 2005
PINAL ARIZONA

2



FEE# 2012035108

OFFICIAL RECORDS
OF MOHAVE COUNTY
CAROL MEIER,
COUNTY RECORDER



07/05/2012 04:38 PM Fee: \$10.00

PAGE: 1 of 2

RECEIVED
BLM AZ STATE OFFICE
2012 JUL -9 P 2:43
PHOENIX, ARIZONA

LOCATION NOTICE FOR LODE MINING CLAIM

NOTICE IS HEREBY GIVEN that the TUT-41
_____ lode mining claim has been located

by AJA MINING LLC whose current mailing
address is 10923 VALLEROSA STREET
LAS VEGAS, NEVADA 89141

BLM
Date
Stamp

Re X

The general course of this claim is EAST - WEST and it is situated in MOHAVE
County, Arizona. This claim is 1500 feet in length and 600 feet in width. This claim runs
from the location monument on which this location notice is posted approximately 20 feet in a
EAST direction to the EAST end line and 1480 feet in a WEST direction to the
WEST end line. This claim is marked by six monuments, one at each corner and one at the center of each
end line of the claim.

The location monument on which this notice is posted is situated within Section 17, Township 29
N, Range 17 W, Gila Salt River Base and Meridian, Arizona and this claim encompasses portions
of the following quarter section (s), section (s), Township (s) and Range (s) SE 1/4, SEC 17,
T29N, R17W

Gila Salt River Base and Meridian, Arizona.

The locality of this claim with reference to some natural object or permanent monument and additional information
(if any) concerning its locality are as follows: SOUTH OF TUT PEAK
(USGS MARKER)

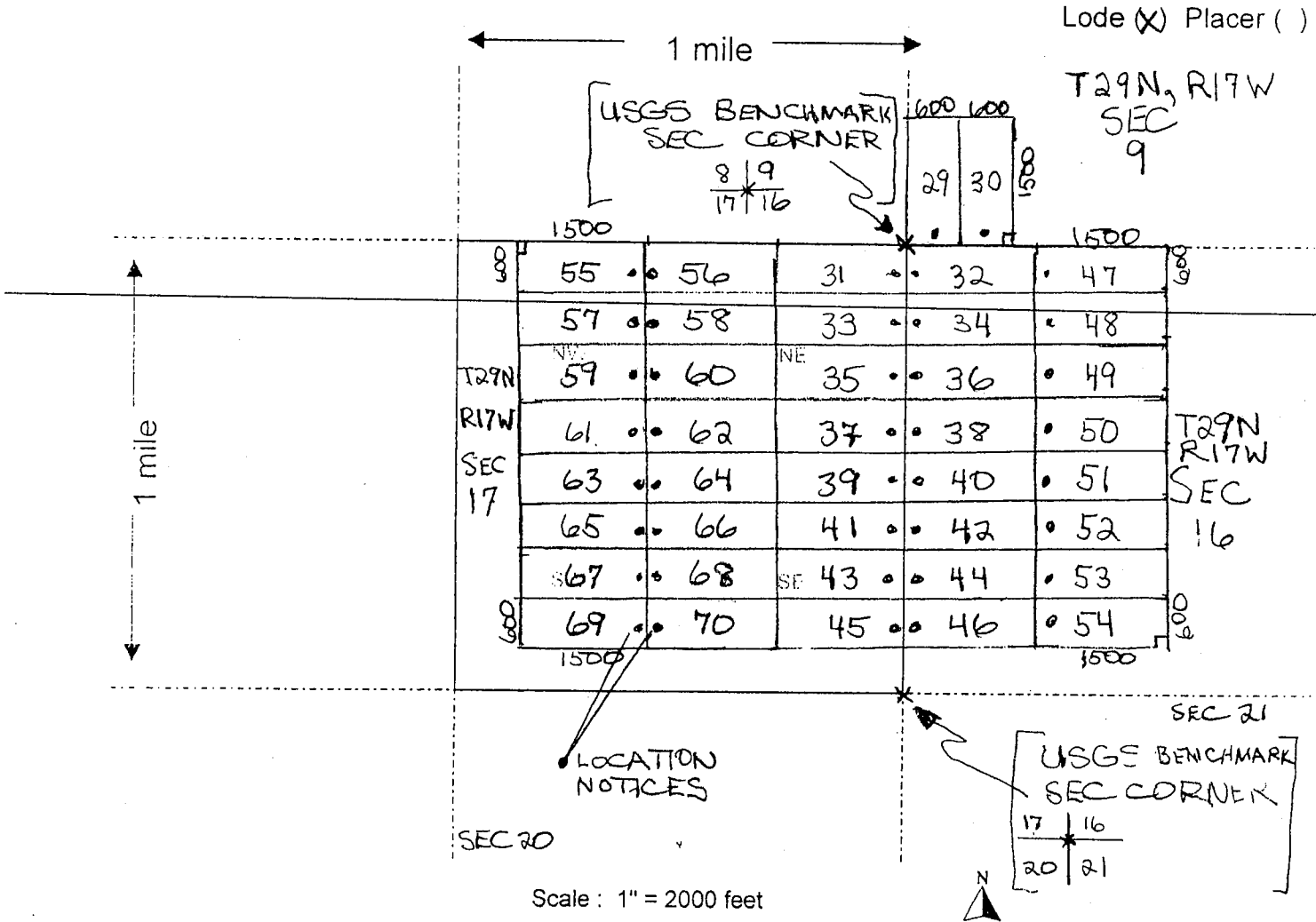
DATED AND POSTED on the ground this 3RD day of JULY, 20 12

LOCATOR (s) Keith Jay

Form MCF100
Revised July 2005

AMC416558

MINING CLAIM MAP



- The above map depicts the TUT-41 mining claim, which is located in Section (s) 17, Township 29 N, Range 17 W, Gila and Salt River Base and Meridian, MOHAVE County, Arizona.
- The type of corner and location monuments used are as follows: 2" x 2" WOODEN POSTS 4 FEET HIGH
- The bearings and distances in degrees and feet between claim corners are as depicted on the map.

RECEIVED
DEPARTMENT OF MINES AND METALS
STATE OFFICE
JUL 9 2007
PHOENIX, ARIZONA
Form F100a
Revised July 2005

AMC416658

2



FEE# 2012035109

OFFICIAL RECORDS OF MOHAVE COUNTY CAROL MEIER, COUNTY RECORDER



07/05/2012 04:38 PM Fee: \$10.00

PAGE: 1 of 2

RECEIVED
MAZ STATE OFFICE
2012 JUL 19 P 2:43
PHOENIX, ARIZONA

LOCATION NOTICE FOR LODE MINING CLAIM

NOTICE IS HEREBY GIVEN that the TUT-42

_____ lode mining claim has been located

by AJA MINING LLC whose current mailing

address is 10923 VALLEROSA STREET

LAS VEGAS, NEVADA 89141

BLM
Date
Stamp

pet

The general course of this claim is EAST - WEST and it is situated in MOHAVE

County, Arizona. This claim is 1500 feet in length and 600 feet in width. This claim runs

from the location monument on which this location notice is posted approximately 20 feet in a

WEST direction to the WEST end line and 1480 feet in a EAST direction to the

EAST end line. This claim is marked by six monuments, one at each corner and one at the center of each end line of the claim.

The location monument on which this notice is posted is situated within Section 16, Township 29

N, Range 17 W, Gila Salt River Base and Meridian, Arizona and this claim encompasses portions

of the following quarter section (s), section (s), Township (s) and Range (s) SW 1/4, SEC 16,

T29N, R17W

Gila Salt River Base and Meridian, Arizona.

The locality of this claim with reference to some natural object or permanent monument and additional information

(if any) concerning its locality are as follows: SOUTH OF TUT PEAK

(USGS MARKER)

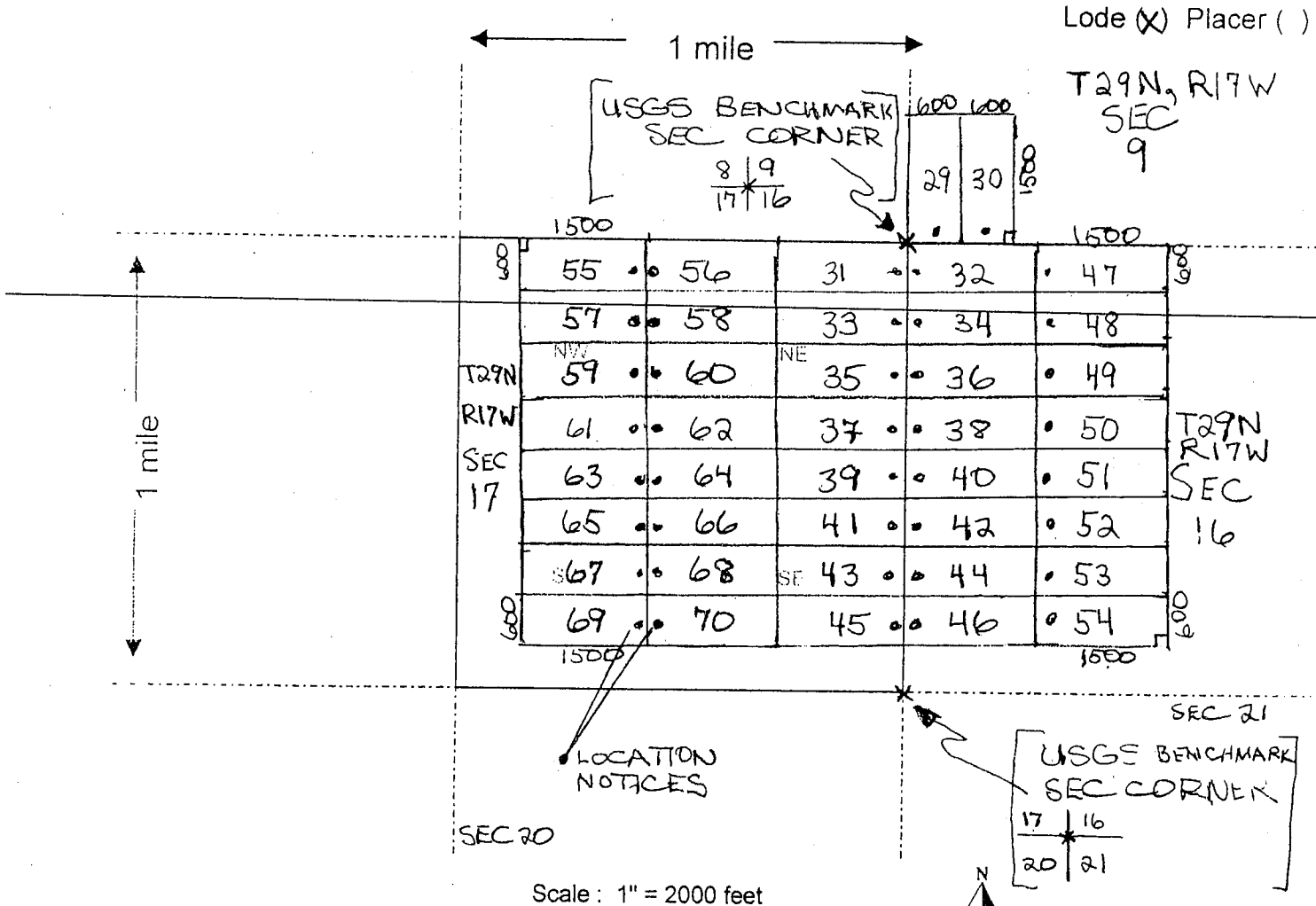
DATED AND POSTED on the ground this 3RD day of JULY, 2012.

LOCATOR (s) Keith Jay

Form MCF100
Revised July 2005

AMC416659

MINING CLAIM MAP



AMC416659

1 The above map depicts the TUT-42 mining claim, which is located in Section (s) 16, Township 29 N, Range 17 W, Gila and Salt River Base and Meridian, MOHAVE County, Arizona.

2 The type of corner and location monuments used are as follows: 2" x 2" WOODEN POSTS 4 FEET HIGH

3 The bearings and distances in degrees and feet between claim corners are as depicted on the map.

RECEIVED
BLM ADMINISTRATIVE OFFICE
JUL 9 2:43
PHOENIX, ARIZONA
Form MCR 100a
Revised JUL 2005

2

FEE# 2012035110

OFFICIAL RECORDS OF MOHAVE COUNTY CAROL MEIER, COUNTY RECORDER



07/05/2012 04:38 PM Fee: \$10.00

PAGE: 1 of 2

RECEIVED OFFICE
PHOENIX, ARIZONA
2012 JUL 9 P 2:43

LOCATION NOTICE FOR LODE MINING CLAIM

NOTICE IS HEREBY GIVEN that the TUT-43

_____ lode mining claim has been located

BLM
Date
Stamp

Red

by AJA MINING LLC whose current mailing address is 10923 VALLEROSA STREET LAS VEGAS, NEVADA 89141

The general course of this claim is EAST - WEST and it is situated in MOHAVE County, Arizona. This claim is 1500 feet in length and 600 feet in width. This claim runs

from the location monument on which this location notice is posted approximately 20 feet in a EAST direction to the EAST end line and 1480 feet in a WEST direction to the WEST end line. This claim is marked by six monuments, one at each corner and one at the center of each end line of the claim.

The location monument on which this notice is posted is situated within Section 17, Township 29 N, Range 17 W, Gila Salt River Base and Meridian, Arizona and this claim encompasses portions of the following quarter section (s), section (s), Township (s) and Range (s) SE 1/4, SEC. 17, T29N, R17W

Gila Salt River Base and Meridian, Arizona.

The locality of this claim with reference to some natural object or permanent monument and additional information (if any) concerning its locality are as follows: SOUTH OF TUT PEAK (USGS MARKER)

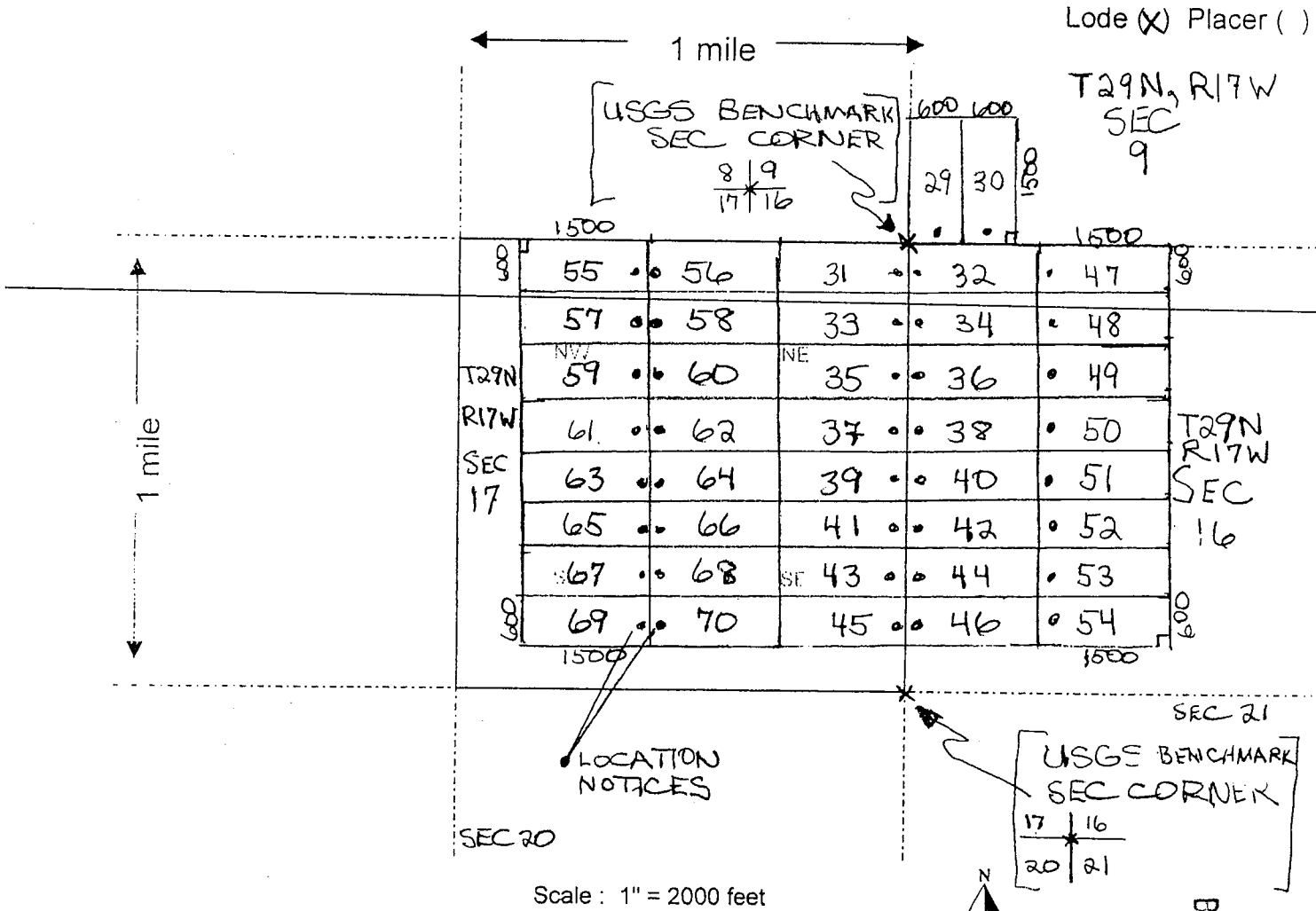
DATED AND POSTED on the ground this 3RD day of JULY, 2012.

LOCATOR (s) Keith Jay

Form MCF100 Revised July 2005

AMC416660

MINING CLAIM MAP



- The above map depicts the TUT-43 mining claim, which is located in Section (s) 17, Township 29 N, Range 17 W, Gila and Salt River Base and Meridian, MOHAVE County, Arizona.
- The type of corner and location monuments used are as follows: 2" x 2" WOODEN POSTS 4 FEET HIGH
- The bearings and distances in degrees and feet between claim corners are as depicted on the map.

RECEIVED
 BLAZES STATE OFFICE
 2009 JUL -9
 2:43
 PUEBLO, ARIZONA

AN416660

Form MCF100a
Revised July 2005

2



FEE# 2012035111

OFFICIAL RECORDS OF MOHAVE COUNTY CAROL MEIER, COUNTY RECORDER



07/05/2012 04:38 PM Fee: \$10.00

PAGE: 1 of 2

RECEIVED STATE OFFICE
2012 JUL -9 P 2:43
PHOENIX, ARIZONA

LOCATION NOTICE FOR LODE MINING CLAIM

NOTICE IS HEREBY GIVEN that the TUT-44

_____ lode mining claim has been located

BLM
Date
Stamp

RET

by AJA MINING LLC whose current mailing address is 10923 VALLEROSA STREET LAS VEGAS, NEVADA 89141

The general course of this claim is EAST - WEST and it is situated in MOHAVE County, Arizona. This claim is 1500 feet in length and 600 feet in width. This claim runs from the location monument on which this location notice is posted approximately 20 feet in a WEST direction to the WEST end line and 1480 feet in a EAST direction to the EAST end line. This claim is marked by six monuments, one at each corner and one at the center of each end line of the claim.

The location monument on which this notice is posted is situated within Section 16, Township 29 N, Range 17 W, Gila Salt River Base and Meridian, Arizona and this claim encompasses portions of the following quarter section (s), section (s), Township (s) and Range (s) SW 1/4, SEC 16, T29N, R17W

Gila Salt River Base and Meridian, Arizona.

The locality of this claim with reference to some natural object or permanent monument and additional information (if any) concerning its locality are as follows: SOUTH OF TUT PEAK (USGS MARKER)

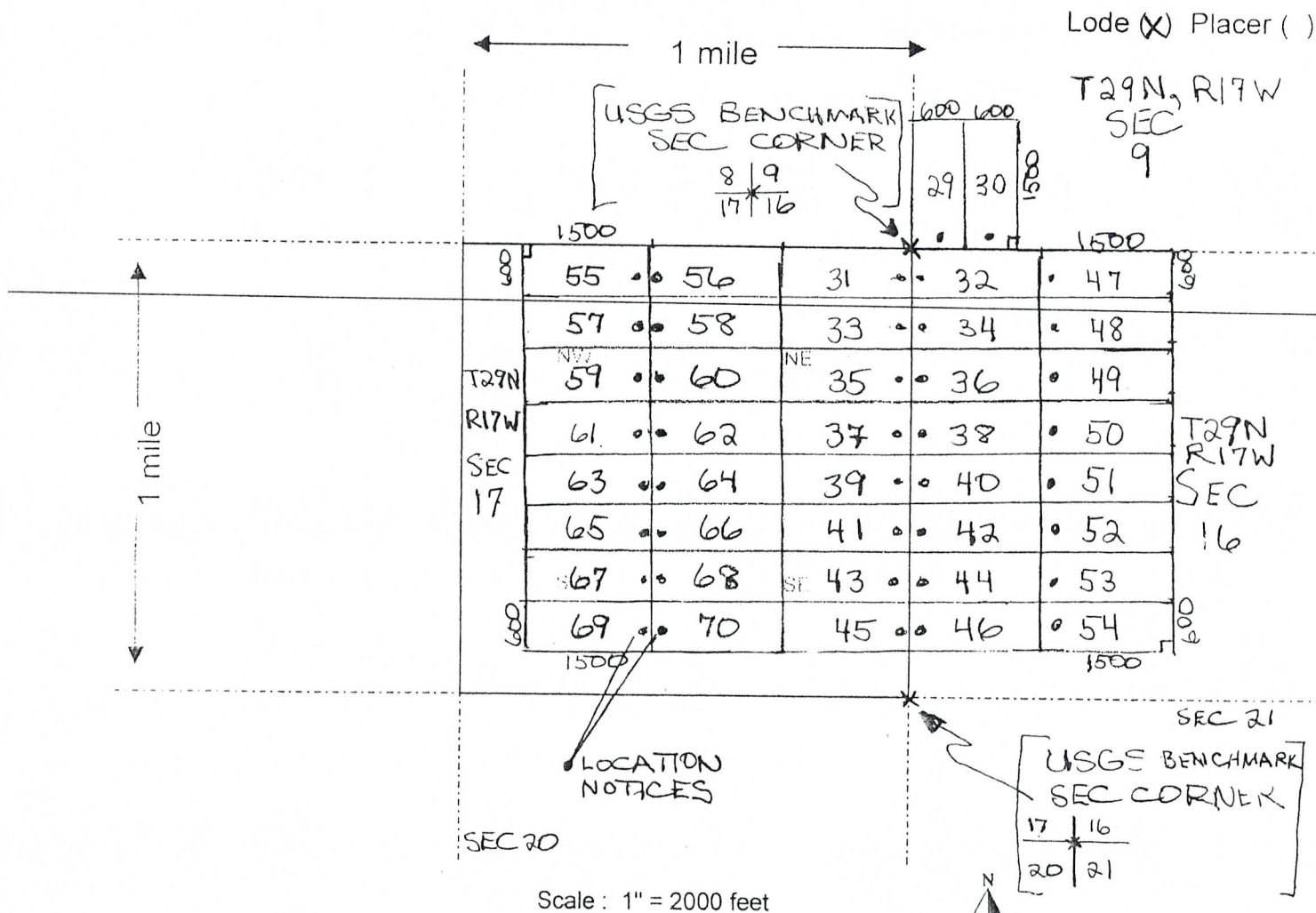
DATED AND POSTED on the ground this 3RD day of JULY, 2012

LOCATOR (s) Keith Jay

Form MCF100 Revised July 2005

AMC416661

MINING CLAIM MAP



A110416661

- 1 The above map depicts the TUT-44 mining claim, which is located in Section (s) 16, Township 29 N, Range 17 W, Gila and Salt River Base and Meridian, MOHAVE County, Arizona.
- 2 The type of corner and location monuments used are as follows: 2" x 2" WOODEN POSTS 4 FEET HIGH
- 3 The bearings and distances in degrees and feet between claim corners are as depicted on the map.

2012 JUL -9 PM 2:44
 PHOENIX ARIZONA
 RECEIVE
 BLM AZ STATE
 OFFICE
 Form MCB 004
 Revised July 2005

2



FEE# 2012035112

OFFICIAL RECORDS
OF MOHAVE COUNTY
CAROL MEIER,
COUNTY RECORDER



07/05/2012 04:38 PM Fee: \$10.00

PAGE: 1 of 2

LOCATION NOTICE FOR LODE MINING CLAIM

NOTICE IS HEREBY GIVEN that the TUT-45

_____ lode mining claim has been located

by AJA MINING LLC whose current mailing

address is 10923 VALLEROSA STREET

LAS VEGAS, NEVADA 89141

Re X

RECEIVED
BLM AZ STATE OFFICE
2012 JUL -9 P 2:41
PHOENIX, ARIZONA
BLM
Date
Stamp

The general course of this claim is EAST - WEST and it is situated in MOHAVE

County, Arizona. This claim is 1500 feet in length and 600 feet in width. This claim runs

from the location monument on which this location notice is posted approximately 20 feet in a

EAST direction to the EAST end line and 1480 feet in a WEST direction to the

WEST end line. This claim is marked by six monuments, one at each corner and one at the center of each end line of the claim.

The location monument on which this notice is posted is situated within Section 17, Township 29

N, Range 17 W, Gila Salt River Base and Meridian, Arizona and this claim encompasses portions

of the following quarter section (s), section (s), Township (s) and Range (s) SE 1/4, SEC 17,

T29N, R17W

Gila Salt River Base and Meridian, Arizona.

The locality of this claim with reference to some natural object or permanent monument and additional information

(if any) concerning its locality are as follows: SOUTH OF TUT PEAK

(USGS MARKER)

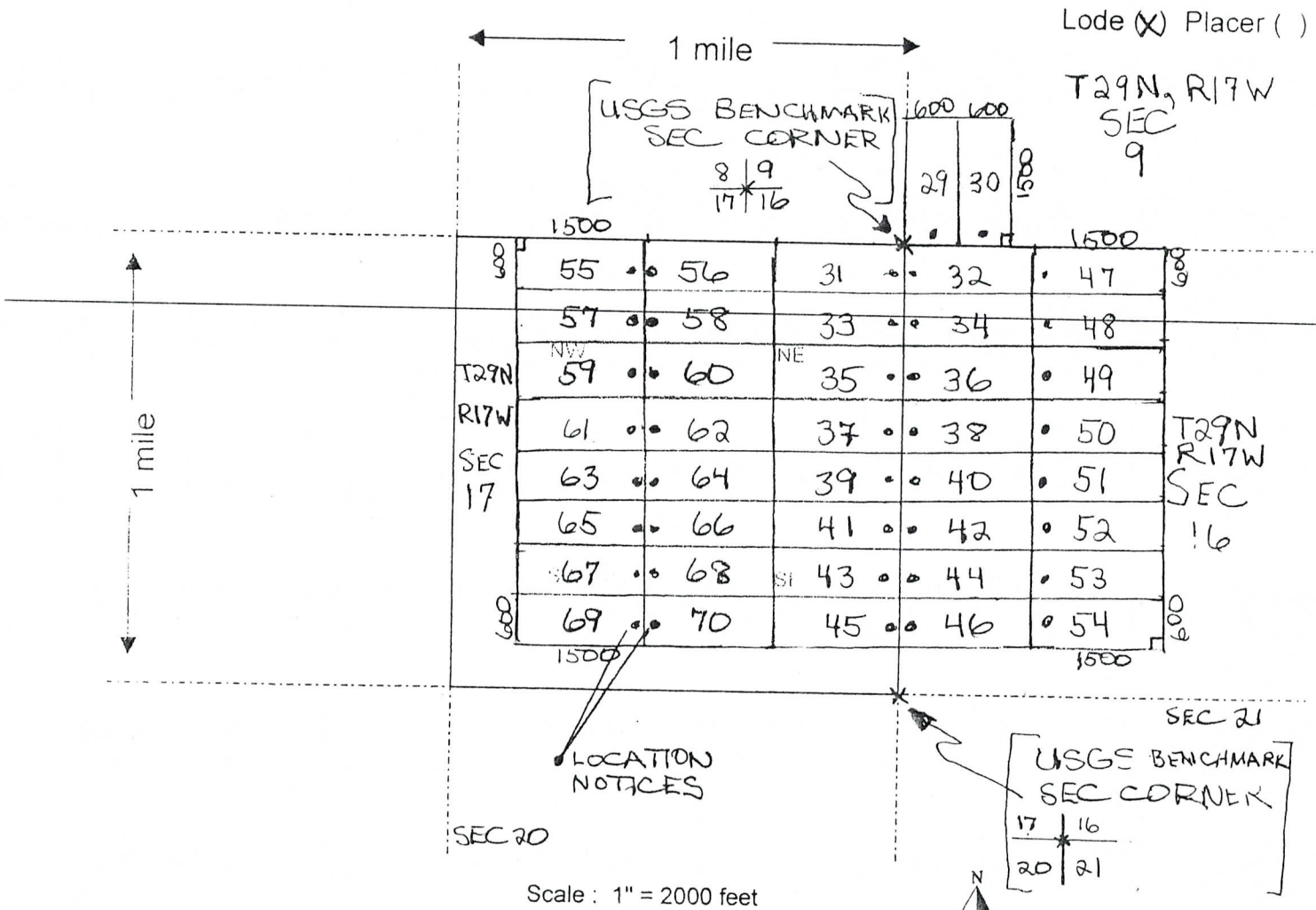
DATED AND POSTED on the ground this 3RD day of JULY, 20 12.

LOCATOR (s) Keith Jay

Form MCF100
Revised July 2005

AMC415662

MINING CLAIM MAP



- 1 The above map depicts the TUT-45 mining claim, which is located in Section 17, Township 29 N, Range 17 W, Gila and Salt River Base and Meridian, MOHAVE County, Arizona.
- 2 The type of corner and location monuments used are as follows: 2" x 2" WOODEN POSTS 4 FEET HIGH
- 3 The bearings and distances in degrees and feet between claim corners are as depicted on the map.

RECEIVED
PLM AZ STATE OFFICE
2008 JUL 24
FORM MCF 100a
Revised July 2005

A110416662

2



FEE# 2012035113

OFFICIAL RECORDS OF MOHAVE COUNTY CAROL MEIER, COUNTY RECORDER



07/05/2012 04:38 PM Fee: \$10.00

PAGE: 1 of 2

LOCATION NOTICE FOR LODE MINING CLAIM

NOTICE IS HEREBY GIVEN that the TUT-46

_____ lode mining claim has been located

by AJA MINING LLC whose current mailing

address is 10923 VALLEROSA STREET

LAS VEGAS, NEVADA 89141

Ret

RECEIVED
BLM AZ STATE OFFICE
2012 JUL -9 P 2:14
PHOENIX, ARIZONA
BLM
Date
Stamp

The general course of this claim is EAST - WEST and it is situated in MOHAVE

County, Arizona. This claim is 1500 feet in length and 600 feet in width. This claim runs

from the location monument on which this location notice is posted approximately 20 feet in a

WEST direction to the WEST end line and 1480 feet in a EAST direction to the

EAST end line. This claim is marked by six monuments, one at each corner and one at the center of each end line of the claim.

The location monument on which this notice is posted is situated within Section 16, Township 29

N, Range 17 W, Gila Salt River Base and Meridian, Arizona and this claim encompasses portions

of the following quarter section (s), section (s), Township (s) and Range (s) SW 1/4, SEC 16,

T29N, R17W

Gila Salt River Base and Meridian, Arizona.

The locality of this claim with reference to some natural object or permanent monument and additional information

(if any) concerning its locality are as follows: SOUTH OF TUT PEAK

(USGS MARKER)

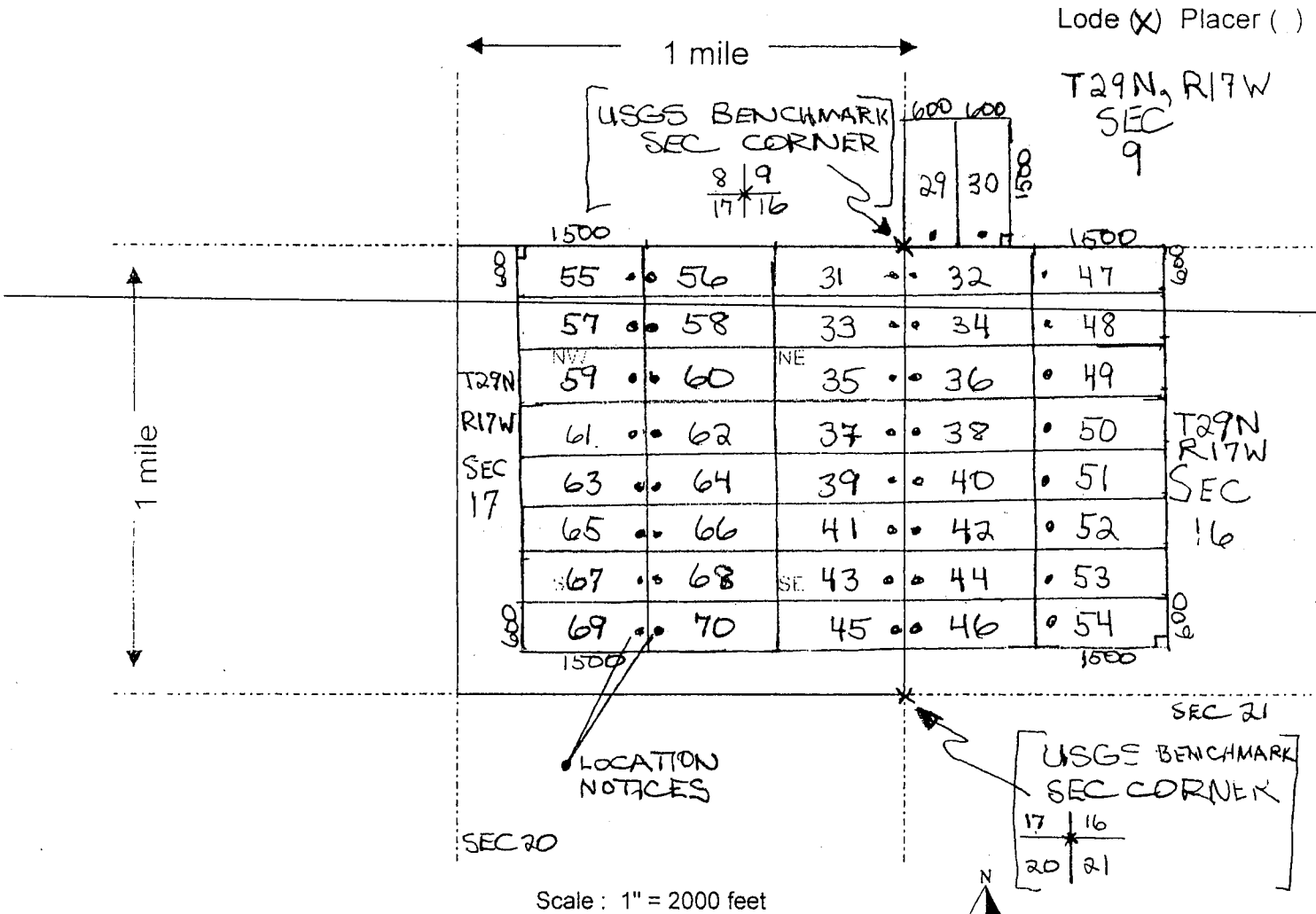
DATED AND POSTED on the ground this 3RD day of JULY, 20 12.

LOCATOR (s) Kath Jay

AMC416663

Form MCF100
Revised July 2005

MINING CLAIM MAP



- The above map depicts the TUT-46 mining claim, which is located in Section (s) 16, Township 29 N, Range 17 W, Gila and Salt River Base and Meridian, MOHAVE County, Arizona.
- The type of corner and location monuments used are as follows: 2" x 2" WOODEN POSTS 4 FEET HIGH
- The bearings and distances in degrees and feet between claim corners are as depicted on the map.

RECEIVED
 BLM AZ STATE OFFICE
 JUL 26 2005
 ARIZONA

ANCI 16663



FEE# 2012035114

OFFICIAL RECORDS OF MOHAVE COUNTY CAROL MEIER, COUNTY RECORDER



07/05/2012 04:38 PM Fee: \$10.00

PAGE: 1 of 2

LOCATION NOTICE FOR LODE MINING CLAIM

NOTICE IS HEREBY GIVEN that the TUT-47

_____ lode mining claim has been located

by AJA MINING LLC whose current mailing

address is 10923 VALLEROSA STREET

LAS VEGAS, NEVADA 89141

BLM Date Stamp

RECEIVED BLM AZ STATE OFFICE PHOENIX, ARIZONA 2012 JUL - 9 P 2:14

The general course of this claim is EAST - WEST and it is situated in MOHAVE

County, Arizona. This claim is 1500 feet in length and 600 feet in width. This claim runs

from the location monument on which this location notice is posted approximately 20 feet in a

WEST direction to the WEST end line and 1480 feet in a EAST direction to the

EAST end line. This claim is marked by six monuments, one at each corner and one at the center of each end line of the claim.

The location monument on which this notice is posted is situated within Section 16, Township 29

N, Range 17 W, Gila Salt River Base and Meridian, Arizona and this claim encompasses portions

of the following quarter section (s), section (s), Township (s) and Range (s) NW 1/4, NE 1/4, SEC 16,

T29N, R17W

Gila Salt River Base and Meridian, Arizona.

The locality of this claim with reference to some natural object or permanent monument and additional information

(if any) concerning its locality are as follows: SOUTH OF TUT PEAK

(USGS MARKER)

DATED AND POSTED on the ground this 3RD day of JULY, 2012.

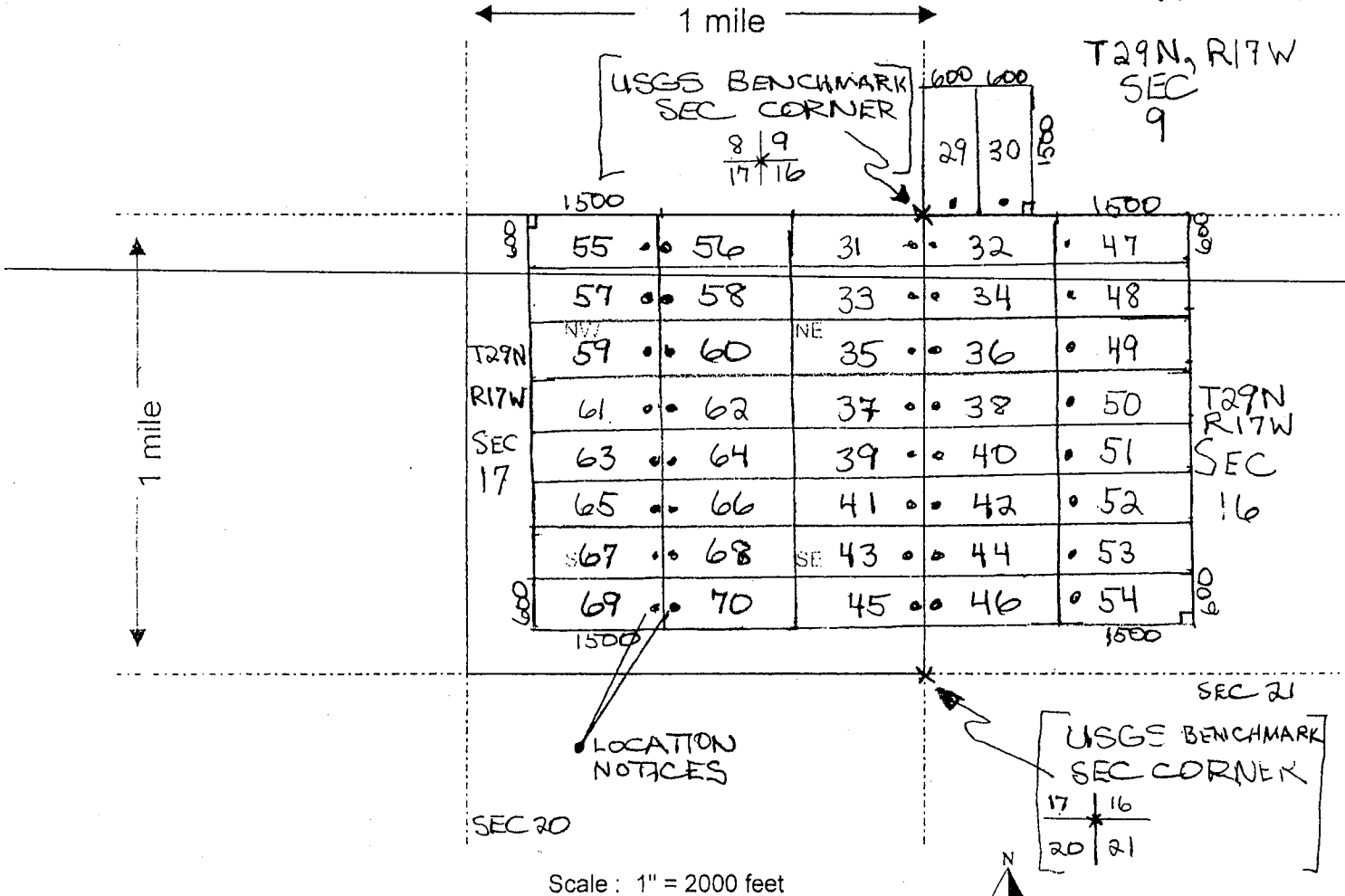
LOCATOR (s) Kath Jay

Form MCF100 Revised July 2005

AMC416664

MINING CLAIM MAP

Lode (X) Placer ()



ANC416664

1 The above map depicts the TUT-47 mining claim, which is located in Section (s) 16, Township 29 N, Range 17 W, Gila and Salt River Base and Meridian, MOHAVE County, Arizona.

2 The type of corner and location monuments used are as follows: 2" x 2" WOODEN POSTS 4 FEET HIGH

3 The bearings and distances in degrees and feet between claim corners are as depicted on the map.

RECEIVED
BLM AT STAFF
OFFICE
JUL 2 2005
DEPT. OF MINES
ARIZONA

Form MCM-100a
Revised July 2005

2



FEE# 2012035115

OFFICIAL RECORDS OF MOHAVE COUNTY CAROL MEIER, COUNTY RECORDER



07/05/2012 04:38 PM Fee: \$10.00

PAGE: 1 of 2

LOCATION NOTICE FOR LODE MINING CLAIM

NOTICE IS HEREBY GIVEN that the TUT-48 lode mining claim has been located

Ret by AJA MINING LLC whose current mailing address is 10923 VALLEROSA STREET LAS VEGAS, NEVADA 89141

RECEIVED BLM AZ STATE OFFICE	2012 JUL -9 P 2:44	PHOENIX, ARIZONA
BLM Date Stamp		

The general course of this claim is EAST - WEST and it is situated in MOHAVE County, Arizona. This claim is 1500 feet in length and 600 feet in width. This claim runs from the location monument on which this location notice is posted approximately 20 feet in a WEST direction to the WEST end line and 1480 feet in a EAST direction to the EAST end line. This claim is marked by six monuments, one at each corner and one at the center of each end line of the claim.

The location monument on which this notice is posted is situated within Section 16, Township 29 N, Range 17 W, Gila Salt River Base and Meridian, Arizona and this claim encompasses portions of the following quarter section (s), section (s), Township (s) and Range (s) NE 1/4, NW 1/4, SEC 16, T29N, R17W

Gila Salt River Base and Meridian, Arizona.

The locality of this claim with reference to some natural object or permanent monument and additional information (if any) concerning its locality are as follows: SOUTH OF TUT PEAK (USGS MARKER)

DATED AND POSTED on the ground this 3RD day of JULY, 2012

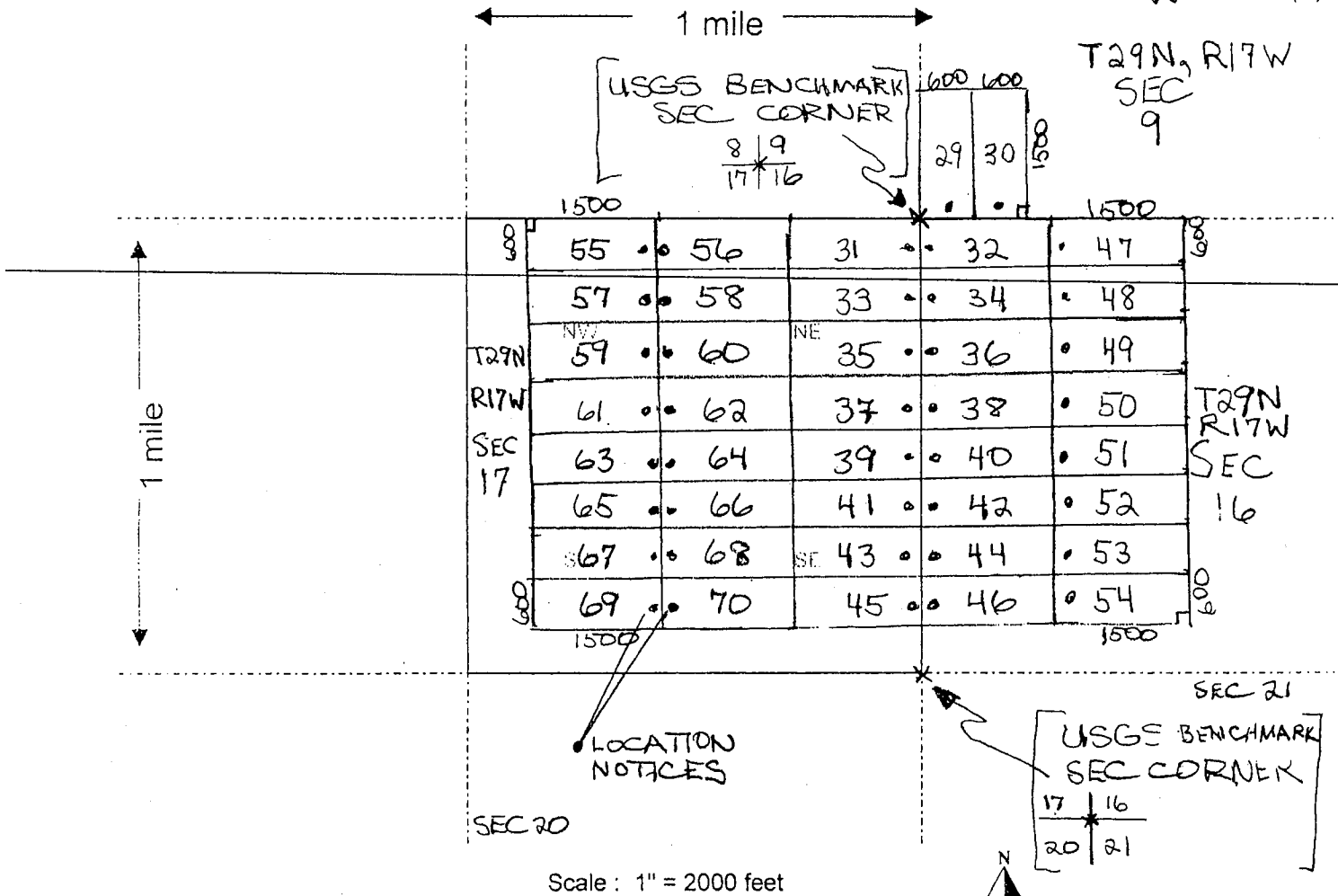
LOCATOR (s) Keith Jay

Form MCF100 Revised July 2005

AMC416665

MINING CLAIM MAP

Lode (X) Placer ()



- The above map depicts the TUT-48 mining claim, which is located in Section (s) 16, Township 29 N, Range 17 W, Gila and Salt River Base and Meridian, MOHAVE County, Arizona.
- The type of corner and location monuments used are as follows: 2" x 2" WOODEN POSTS 4 FEET HIGH
- The bearings and distances in degrees and feet between claim corners are as depicted on the map.

RECEIVED
 STATE OF ARIZONA
 DEPARTMENT OF MINES
 2012 JUN 9
 PHOENIX, ARIZONA

Form MCF100a
 Revised July 2005

AMC416665

2



FEE# 2012035116

OFFICIAL RECORDS OF MOHAVE COUNTY CAROL MEIER, COUNTY RECORDER



07/05/2012 04:38 PM Fee: \$10.00

PAGE: 1 of 2

LOCATION NOTICE FOR LODE MINING CLAIM

NOTICE IS HEREBY GIVEN that the TUT-49

_____ lode mining claim has been located

by AJA MINING LLC whose current mailing

address is 10923 VALLEROSA STREET

LAS VEGAS, NEVADA 89141

Ret

RECEIVED
BLM AZ STATE OFFICE
2012 JUL -9 P 2:14
PHOENIX, ARIZONA
BLM
Date
Stamp

The general course of this claim is EAST - WEST and it is situated in MOHAVE

County, Arizona. This claim is 1500 feet in length and 600 feet in width. This claim runs

from the location monument on which this location notice is posted approximately 20 feet in a

WEST direction to the WEST end line and 1480 feet in a EAST direction to the

EAST end line. This claim is marked by six monuments, one at each corner and one at the center of each end line of the claim.

The location monument on which this notice is posted is situated within Section 16, Township 29

N, Range 17 W, Gila Salt River Base and Meridian, Arizona and this claim encompasses portions

of the following quarter section (s), section (s), Township (s) and Range (s) NW 1/4, NE 1/4, SEC 16,

T 29 N, R 17 W

Gila Salt River Base and Meridian, Arizona.

The locality of this claim with reference to some natural object or permanent monument and additional information

(if any) concerning its locality are as follows: SOUTH OF TUT PEAK

(USGS MARKER)

DATED AND POSTED on the ground this 3RD day of JULY, 2012

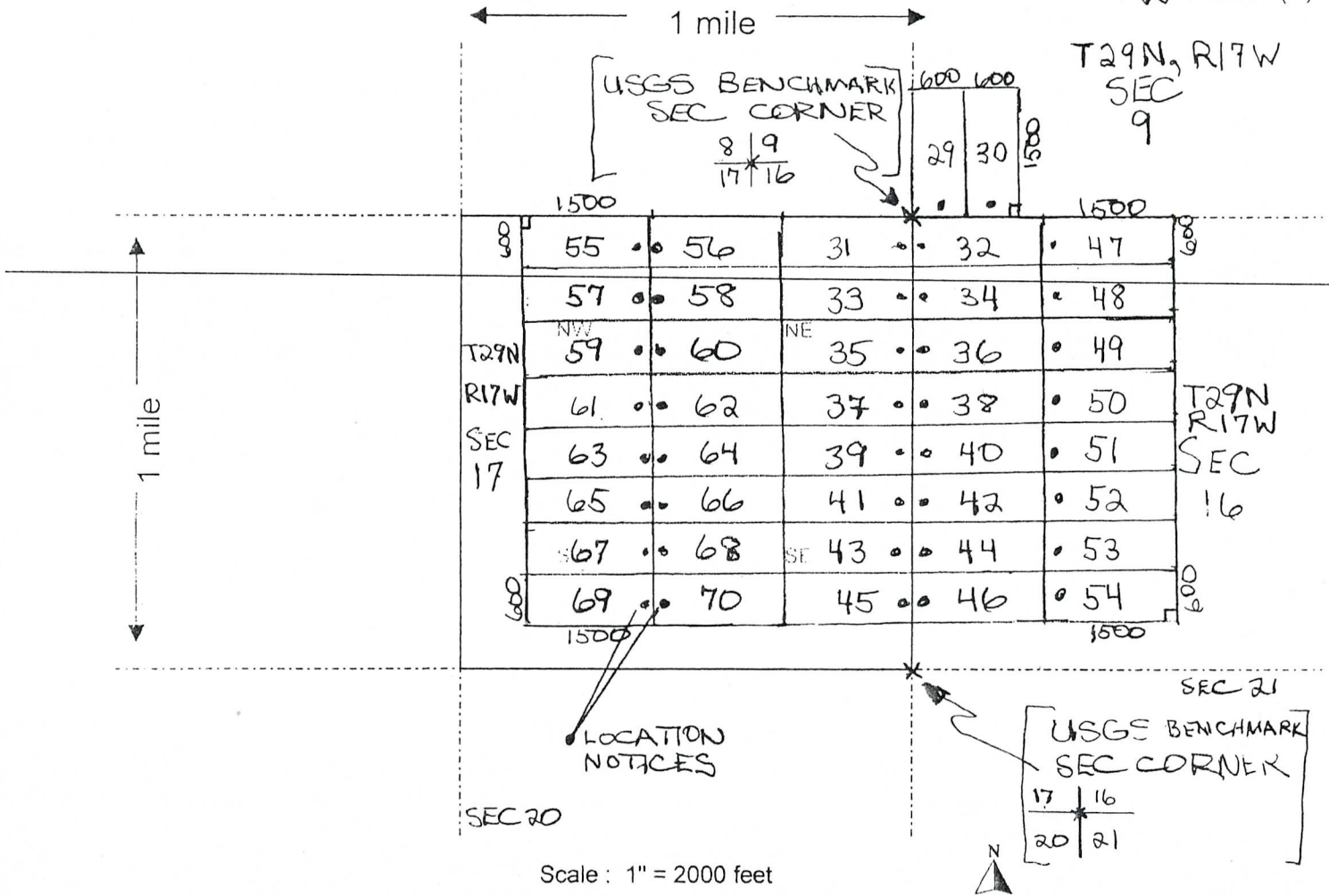
LOCATOR (s) Kath Jay

Form MCF100
Revised July 2005

AMC 116556

MINING CLAIM MAP

Lode (X) Placer ()



- The above map depicts the TUT-49 mining claim, which is located in Section(s) 16, Township 29 N, Range 17 W, Gila and Salt River Base and Meridian, MOHAVE County, Arizona.
- The type of corner and location monuments used are as follows: 2" x 2" WOODEN POSTS 4 FEET HIGH
- The bearings and distances in degrees and feet between claim corners are as depicted on the map.

RECEIVED
BIMAZ STATE OFFICE
2012 JUL - 9 P 2:14
MOHAVE COUNTY ARIZONA

AMC416666

Form MCF100a
Revised July 2005

2



FEE# 2012035117

OFFICIAL RECORDS OF MOHAVE COUNTY CAROL MEIER, COUNTY RECORDER



07/05/2012 04:38 PM Fee: \$10.00

PAGE: 1 of 2

LOCATION NOTICE FOR LODE MINING CLAIM

NOTICE IS HEREBY GIVEN that the TUT-50

_____ lode mining claim has been located

by AJA MINING LLC whose current mailing

address is 10923 VALLEROSA STREET

LAS VEGAS, NEVADA 89141

BLM
Date
Stamp

The general course of this claim is EAST - WEST and it is situated in MOHAVE

County, Arizona. This claim is 1500 feet in length and 600 feet in width. This claim runs

from the location monument on which this location notice is posted approximately 20 feet in a

WEST direction to the WEST end line and 1480 feet in a EAST direction to the

EAST end line. This claim is marked by six monuments, one at each corner and one at the center of each end line of the claim.

The location monument on which this notice is posted is situated within Section 16, Township 29

N, Range 17 W, Gila Salt River Base and Meridian, Arizona and this claim encompasses portions

of the following quarter section (s), section (s), Township (s) and Range (s) NW 1/4, NE 1/4, SEC 16,

T29N, R17W

Gila Salt River Base and Meridian, Arizona.

The locality of this claim with reference to some natural object or permanent monument and additional information

(if any) concerning its locality are as follows: SOUTH OF TUT PEAK

(USGS MARKER)

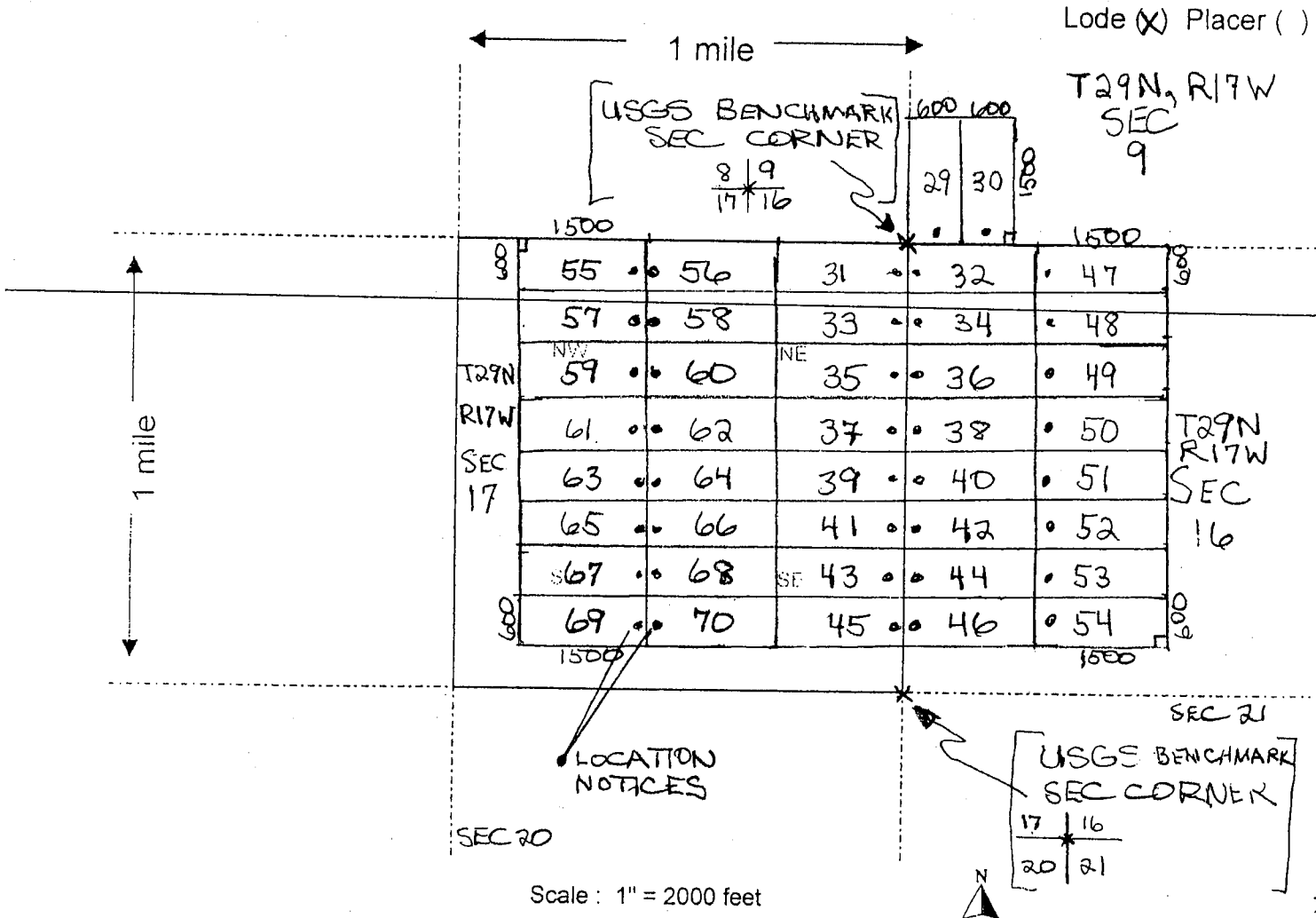
DATED AND POSTED on the ground this 3RD day of JULY, 2012

LOCATOR (s) Kathy Jay

RECEIVED
BLM AZ STATE OFFICE
2012 JUL 19 P 244
Form MCR 100
Revised July 2005
PHOENIX, ARIZONA

AMC416667

MINING CLAIM MAP



- The above map depicts the TUT-50 mining claim, which is located in Section (s) 16, Township 29 N, Range 17 W, Gila and Salt River Base and Meridian, MOHAVE County, Arizona.
- The type of corner and location monuments used are as follows: 2" x 2" WOODEN POSTS 4 FEET HIGH
- The bearings and distances in degrees and feet between claim corners are as depicted on the map.

RECEIVED
BLAIR STATE OFFICE
JUL 9 2004
ARIZONA
Form MCE 00a
Revised July 2005

AMC 116667

2



FEE# 2012035118

OFFICIAL RECORDS OF MOHAVE COUNTY CAROL MEIER, COUNTY RECORDER



07/05/2012 04:38 PM Fee: \$10.00

PAGE: 1 of 2

LOCATION NOTICE FOR LODE MINING CLAIM

NOTICE IS HEREBY GIVEN that the TUT-51 lode mining claim has been located

by AJA MINING LLC whose current mailing address is 10923 VALLEROSA STREET LAS VEGAS, NEVADA 89141

Ret

RECEIVED
BLM AZ STATE OFFICE
2012 JUL -9 P 2:44
PHOENIX, ARIZONA

BLM
Date
Stamp

The general course of this claim is EAST - WEST and it is situated in MOHAVE County, Arizona. This claim is 1500 feet in length and 600 feet in width. This claim runs from the location monument on which this location notice is posted approximately 20 feet in a WEST direction to the WEST end line and 1480 feet in a EAST direction to the EAST end line. This claim is marked by six monuments, one at each corner and one at the center of each end line of the claim.

The location monument on which this notice is posted is situated within Section 16, Township 29 N, Range 17 W, Gila Salt River Base and Meridian, Arizona and this claim encompasses portions of the following quarter section (s), section (s), Township (s) and Range (s) NW 1/4, SW 1/4, NE 1/4, SE 1/4, SEC 16, T29N, R17W

Gila Salt River Base and Meridian, Arizona.

The locality of this claim with reference to some natural object or permanent monument and additional information (if any) concerning its locality are as follows: SOUTH OF TUT PEAK (USGS MARKER)

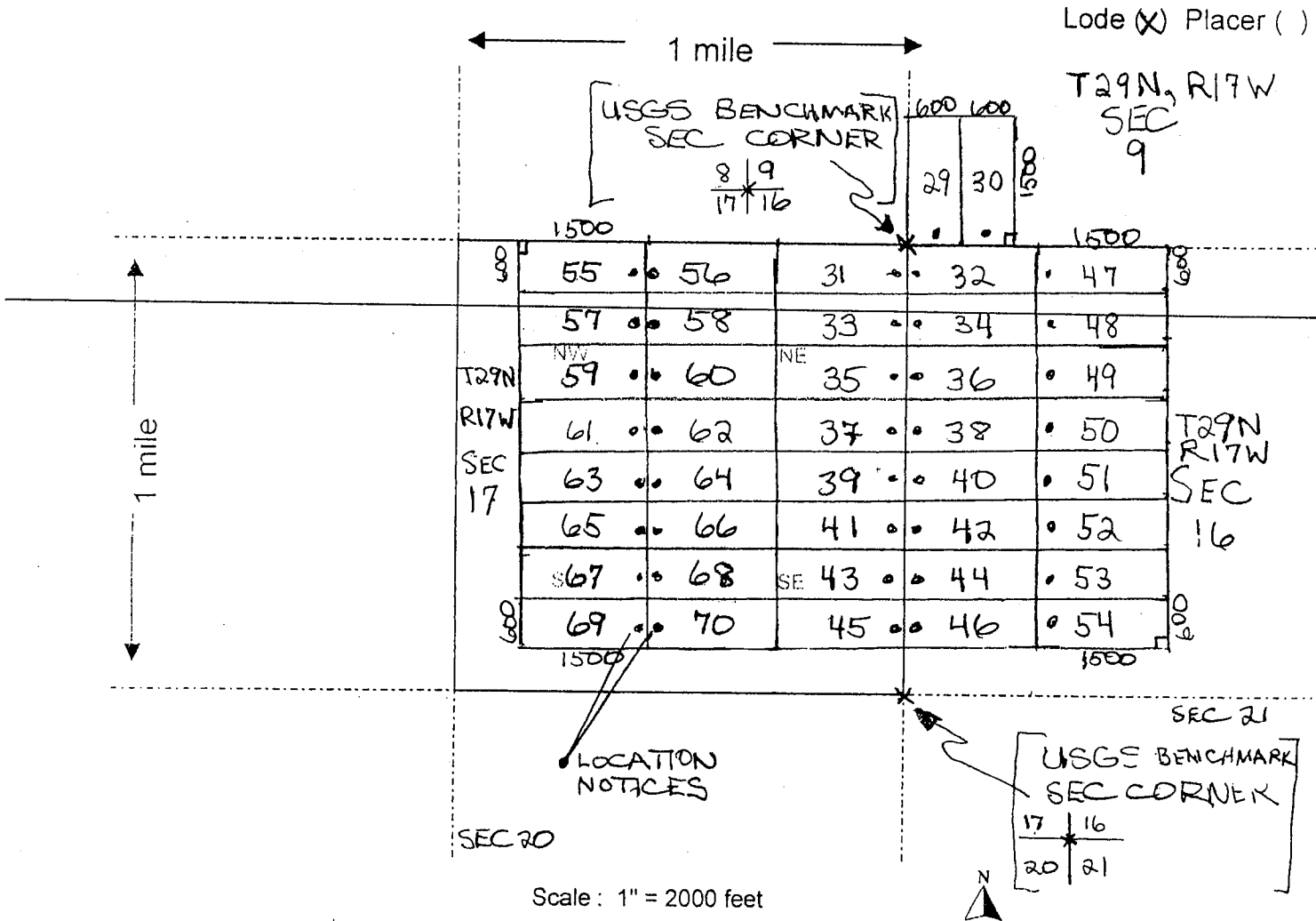
DATED AND POSTED on the ground this 3RD day of JULY, 20 12.

LOCATOR (s) Keith Jay

AMC416668

Form MCF100 Revised July 2005

MINING CLAIM MAP



- The above map depicts the TUT-51 mining claim, which is located in Section (s) 16, Township 29 N, Range 17 W, Gila and Salt River Base and Meridian, MOHAVE County, Arizona.
- The type of corner and location monuments used are as follows: 2" x 2" WOODEN POSTS 4 FEET HIGH
- The bearings and distances in degrees and feet between claim corners are as depicted on the map.

A110115563

This form is available from the Arizona Department of Mines & Mineral Resources and may be reproduced.

DENVER, ARIZONA
 RECEIVED
 PLM STATE OFFICE
 JUL - 9 P 2:44
 Form MCF 100a
 Revised July 2005

2



FEE# 2012035119

OFFICIAL RECORDS OF MOHAVE COUNTY CAROL MEIER, COUNTY RECORDER



07/05/2012 04:38 PM Fee: \$10.00

PAGE: 1 of 2

LOCATION NOTICE FOR LODE MINING CLAIM

NOTICE IS HEREBY GIVEN that the TUT-52 lode mining claim has been located

by AJA MINING LLC whose current mailing address is 10923 VALLEROSA STREET LAS VEGAS, NEVADA 89141

ret

RECEIVED
BLM AZ STATE OFFICE
2012 JUL -9 P 2:44
PHOENIX, ARIZONA

BLM
Date
Stamp

The general course of this claim is EAST - WEST and it is situated in MOHAVE County, Arizona. This claim is 1500 feet in length and 600 feet in width. This claim runs from the location monument on which this location notice is posted approximately 20 feet in a WEST direction to the WEST end line and 1480 feet in a EAST direction to the EAST end line. This claim is marked by six monuments, one at each corner and one at the center of each end line of the claim.

The location monument on which this notice is posted is situated within Section 16, Township 29 N, Range 17 W, Gila Salt River Base and Meridian, Arizona and this claim encompasses portions of the following quarter section (s), section (s), Township (s) and Range (s) SW 1/4, SE 1/4, SEC 16, T29N, R17W

Gila Salt River Base and Meridian, Arizona.

The locality of this claim with reference to some natural object or permanent monument and additional information (if any) concerning its locality are as follows: SOUTH OF TUT PEAK (USGS MARKER)

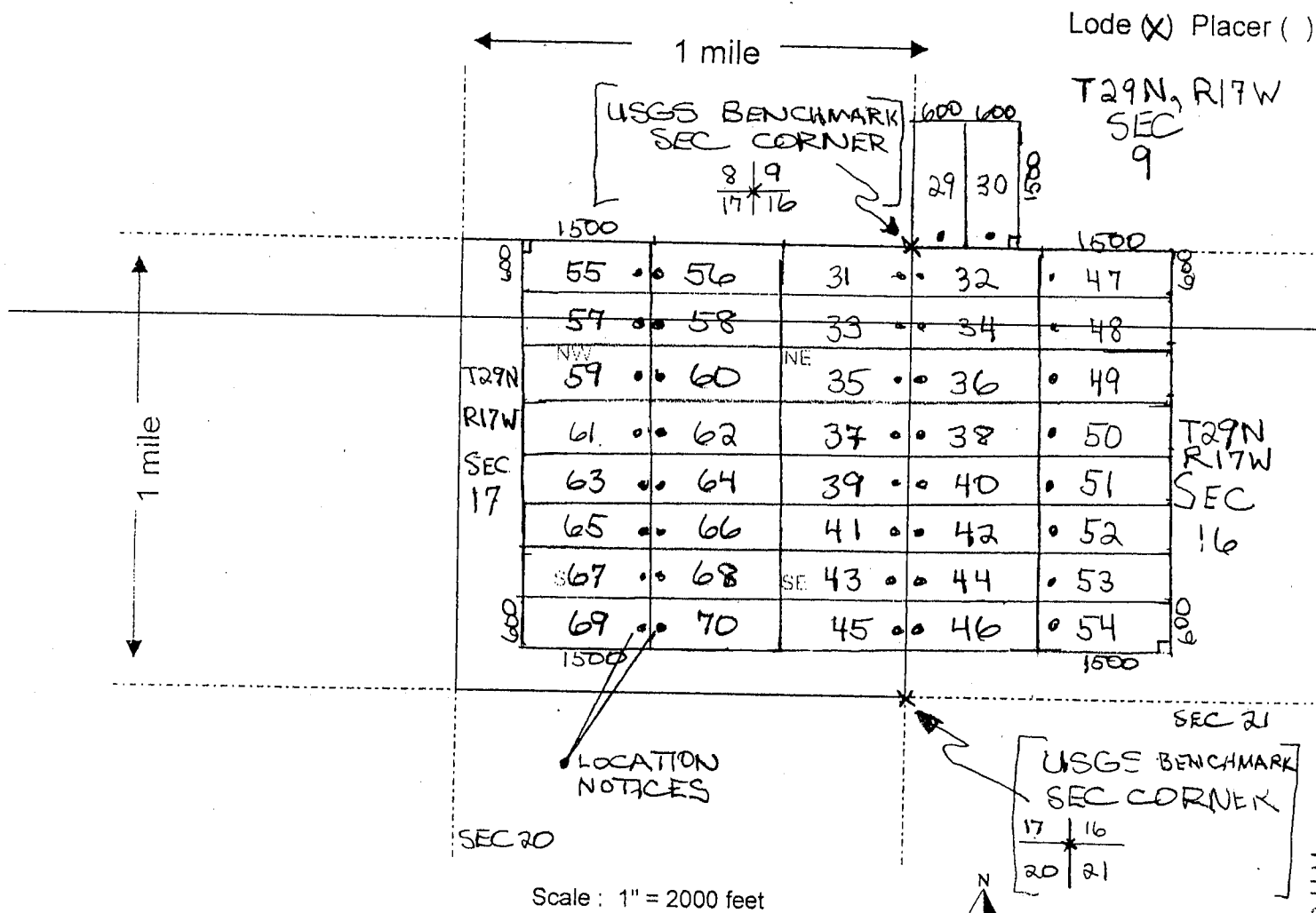
DATED AND POSTED on the ground this 3RD day of JULY, 20 12

LOCATOR (s) Keith Jay

Form MCF100 Revised July 2005

AMC416669

MINING CLAIM MAP



1 The above map depicts the TUT-52 mining claim, which is located in Section (s) 16, Township 29 N, Range 17 W, Gila and Salt River Base and Meridian, MOHAVE County, Arizona.

2. The type of corner and location monuments used are as follows: 2" x 2" WOODEN POSTS 4 FEET HIGH

3 The bearings and distances in degrees and feet between claim corners are as depicted on the map.

RECEIVED
 BLM AZ STATE OFFICE
 PHOENIX, ARIZONA
 2012 JUL 9 PM 2:44

Form MCR-000a
 Revised July 2005

AN0416669

2



FEE# 2012035120

OFFICIAL RECORDS OF MOHAVE COUNTY CAROL MEIER, COUNTY RECORDER



07/05/2012 04:38 PM Fee: \$10.00

PAGE: 1 of 2

LOCATION NOTICE FOR LODE MINING CLAIM

NOTICE IS HEREBY GIVEN that the TUT-53

_____ lode mining claim has been located

Ret

by AJA MINING LLC whose current mailing

address is 10923 VALLEROSA STREET

LAS VEGAS, NEVADA 89141

BLM Date Stamp

RECEIVED BLM AZ STATE OFFICE 2012 JUL -9 P 2:14 PHOENIX, ARIZONA

The general course of this claim is EAST - WEST and it is situated in MOHAVE County, Arizona. This claim is 1500 feet in length and 600 feet in width. This claim runs from the location monument on which this location notice is posted approximately 20 feet in a WEST direction to the WEST end line and 1480 feet in a EAST direction to the EAST end line. This claim is marked by six monuments, one at each corner and one at the center of each end line of the claim.

The location monument on which this notice is posted is situated within Section 16, Township 29 N, Range 17 W, Gila Salt River Base and Meridian, Arizona and this claim encompasses portions of the following quarter section (s), section (s), Township (s) and Range (s) SW 1/4, SE 1/4, SEC 16, T29N, R17W

Gila Salt River Base and Meridian, Arizona.

The locality of this claim with reference to some natural object or permanent monument and additional information (if any) concerning its locality are as follows: SOUTH OF TUT PEAK
(USGS MARKER)

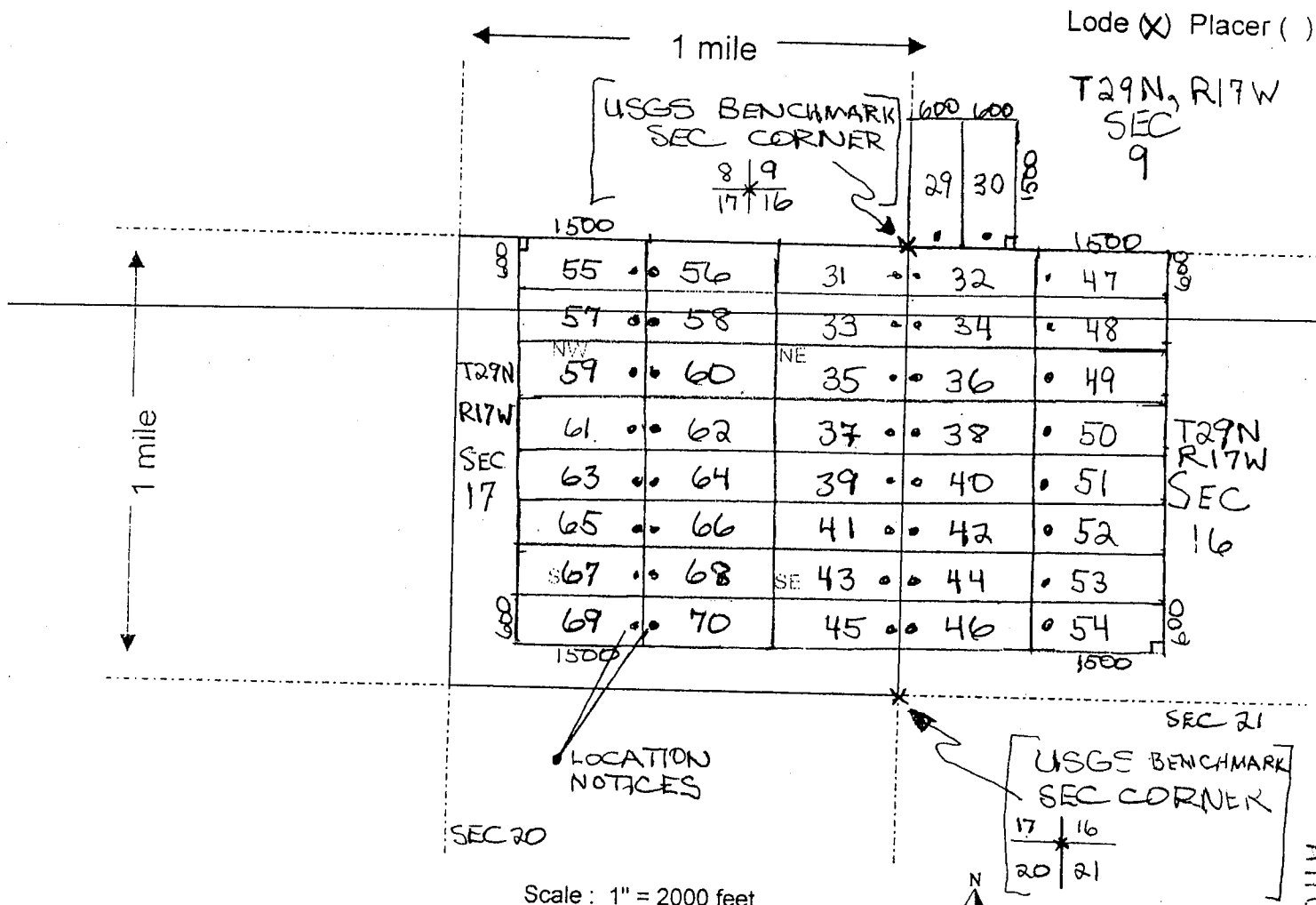
AMC416670

DATED AND POSTED on the ground this 3RD day of JULY, 20 12

LOCATOR (s) Keith Jay

Form MCF100 Revised July 2005

MINING CLAIM MAP



- The above map depicts the TUT-53 mining claim, which is located in Section (s) 16, Township 29 N, Range 17 W, Gila and Salt River Base and Meridian, MOHAVE County, Arizona.
- The type of corner and location monuments used are as follows: 2" x 2" WOODEN POSTS 4 FEET HIGH
- The bearings and distances in degrees and feet between claim corners are as depicted on the map.

RECEIVED
BIMAZ STATE OFFICE
JUL 9 2005
HOFMEIER, ARIZONA
Form M-100a
Revised July 2005

AMC 115670

2



FEE# 2012035121

OFFICIAL RECORDS
OF MOHAVE COUNTY
CAROL MEIER,
COUNTY RECORDER



07/05/2012 04:38 PM Fee: \$10.00

PAGE: 1 of 2

LOCATION NOTICE FOR LODE MINING CLAIM

NOTICE IS HEREBY GIVEN that the TUT-54

_____ lode mining claim has been located

by AJA MINING LLC whose current mailing

address is 10923 VALLEROSA STREET

LAS VEGAS, NEVADA 89111

BLM
Date
Stamp

RECEIVED
BLM AZ STATE OFFICE
2012 JUL -9 P 2:45
PHOENIX, ARIZONA

Ret

The general course of this claim is EAST - WEST and it is situated in MOHAVE County, Arizona. This claim is 1500 feet in length and 600 feet in width. This claim runs

from the location monument on which this location notice is posted approximately 20 feet in a

WEST direction to the WEST end line and 1480 feet in a EAST direction to the

EAST end line. This claim is marked by six monuments, one at each corner and one at the center of each end line of the claim.

The location monument on which this notice is posted is situated within Section 16, Township 29

N, Range 17 W, Gila Salt River Base and Meridian, Arizona and this claim encompasses portions

of the following quarter section (s), section (s), Township (s) and Range (s) SW 1/4, SEC 1/4, SEC 16,

T 29 N, R 17 W

Gila Salt River Base and Meridian, Arizona.

The locality of this claim with reference to some natural object or permanent monument and additional information

(if any) concerning its locality are as follows: SOUTH OF TUT PEAK

(USGS MARKER)

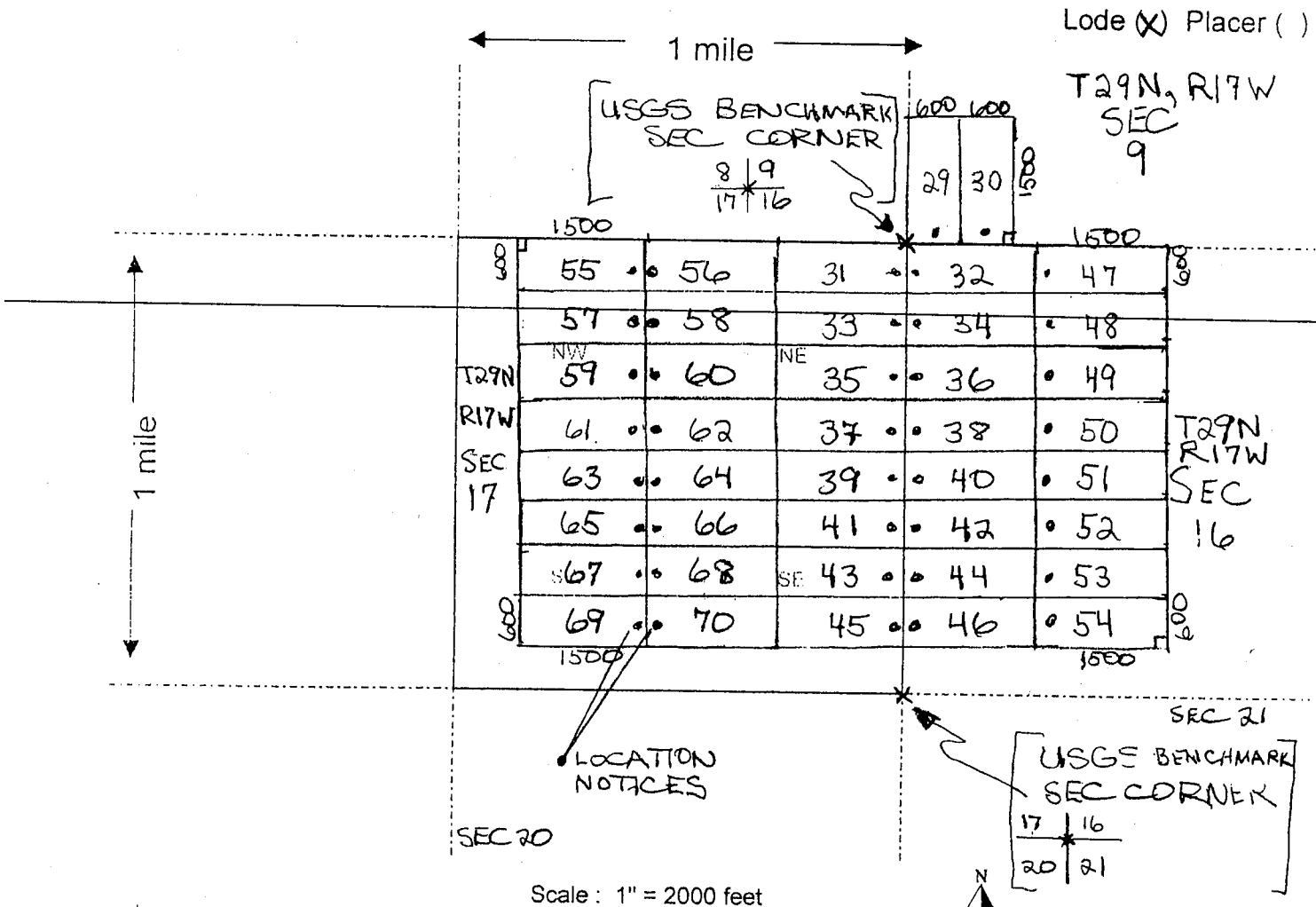
DATED AND POSTED on the ground this 3RD day of JULY, 20 12.

LOCATOR (s) Karl Jay

Form MCF100
Revised July 2005

ANCH 16671

MINING CLAIM MAP



Scale: 1" = 2000 feet

1 The above map depicts the TUT-54 mining claim, which is located in Section (s) 16, Township 29 N, Range 17 W, Gila and Salt River Base and Meridian, MOHAVE County, Arizona.

2. The type of corner and location monuments used are as follows: 2" x 2" WOODEN POSTS 4 FEET HIGH

3 The bearings and distances in degrees and feet between claim corners are as depicted on the map.

RECEIVED
 BLM AZ STATE OFFICE
 JUL - 9 PM 2:45
 PHOENIX, ARIZONA
 Form MCF100a
 Revised July 2005

ANCU15671

2



FEE# 2012035122

OFFICIAL RECORDS
OF MOHAVE COUNTY
CAROL MEIER,
COUNTY RECORDER



07/05/2012 04:38 PM Fee: \$10.00

PAGE: 1 of 2

LOCATION NOTICE FOR LODE MINING CLAIM

NOTICE IS HEREBY GIVEN that the TUT-55

_____ lode mining claim has been located

by AJA MINING LLC whose current mailing

address is 10923 VALLEROSA STREET

LAS VEGAS, NEVADA 89111

Ret

RECEIVED
BLM AZ STATE OFFICE
2012 JUL -9 P 2:45
PHOENIX, ARIZONA
BLM
Date
Stamp

The general course of this claim is EAST - WEST and it is situated in MOHAVE

County, Arizona. This claim is 1500 feet in length and 600 feet in width. This claim runs

from the location monument on which this location notice is posted approximately 20 feet in a

EAST direction to the EAST end line and 1480 feet in a WEST direction to the

WEST end line. This claim is marked by six monuments, one at each corner and one at the center of each end line of the claim.

The location monument on which this notice is posted is situated within Section 17, Township 29

N, Range 17 W, Gila Salt River Base and Meridian, Arizona and this claim encompasses portions

of the following quarter section (s), section (s), Township (s) and Range (s) NW 1/4, SEC 17,

T29N, R17W

Gila Salt River Base and Meridian, Arizona.

The locality of this claim with reference to some natural object or permanent monument and additional information

(if any) concerning its locality are as follows: SOUTH OF TUT PEAK

(USGS MARKER)

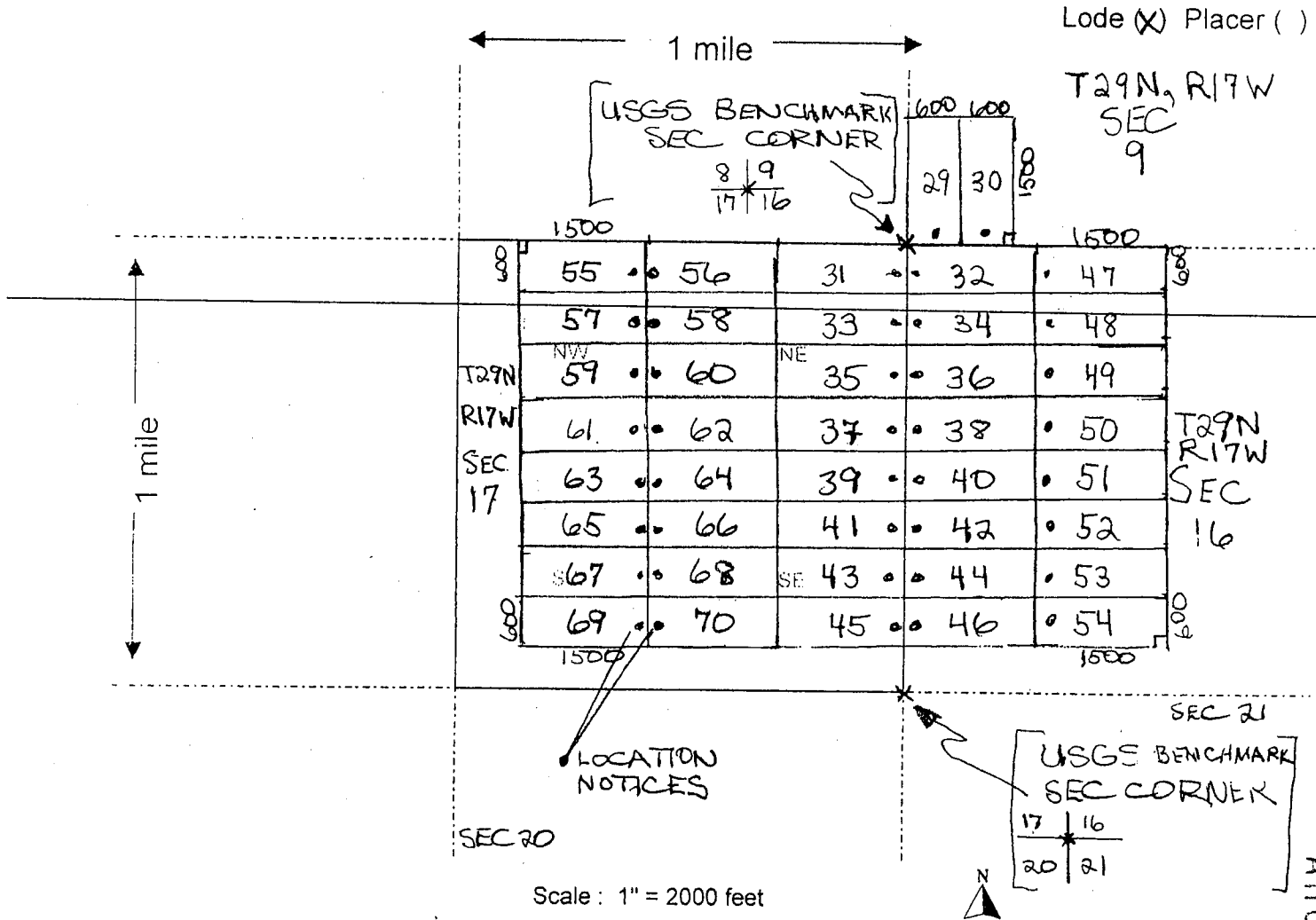
DATED AND POSTED on the ground this 5th day of JULY, 2012

LOCATOR (s) Keith Jay

Form MCF100
Revised July 2005

AMC416672

MINING CLAIM MAP



Scale: 1" = 2000 feet

1 The above map depicts the TUT-55 mining claim, which is located in Section (s) 17, Township 29 N, Range 17 W, Gila and Salt River Base and Meridian, MOHAVE County, Arizona.

2 The type of corner and location monuments used are as follows: 2" x 2" WOODEN POSTS 4 FEET HIGH

3 The bearings and distances in degrees and feet between claim corners are as depicted on the map.

ANCH 16672
 RECEIVED
 PLM AZ STATE OFFICE
 PHOENIX, ARIZONA
 2012-09-15

Form MCF 100a
 Revised July 2005

2



FEE# 2012035123

OFFICIAL RECORDS OF MOHAVE COUNTY CAROL MEIER, COUNTY RECORDER



07/05/2012 04:38 PM Fee: \$10.00

PAGE: 1 of 2

LOCATION NOTICE FOR LODE MINING CLAIM

NOTICE IS HEREBY GIVEN that the TUT-56 lode mining claim has been located by AJA MINING LLC whose current mailing address is 10923 VALLEROSA STREET LAS VEGAS, NEVADA 89141

RECEIVED BLM AZ STATE OFFICE 2012 JUL -9 P 2:45 PHOENIX, ARIZONA BLM Date Stamp

The general course of this claim is EAST - WEST and it is situated in MOHAVE County, Arizona. This claim is 1500 feet in length and 600 feet in width. This claim runs from the location monument on which this location notice is posted approximately 20 feet in a WEST direction to the WEST end line and 1480 feet in a EAST direction to the EAST end line. This claim is marked by six monuments, one at each corner and one at the center of each end line of the claim.

The location monument on which this notice is posted is situated within Section 17, Township 29 N, Range 17 W, Gila Salt River Base and Meridian, Arizona and this claim encompasses portions of the following quarter section (s), section (s), Township (s) and Range (s) NE 1/4, NW 1/4, SEC 17, T29N, R17W

Gila Salt River Base and Meridian, Arizona.

The locality of this claim with reference to some natural object or permanent monument and additional information (if any) concerning its locality are as follows: SOUTH OF TUT PEAK (USGS MARKER)

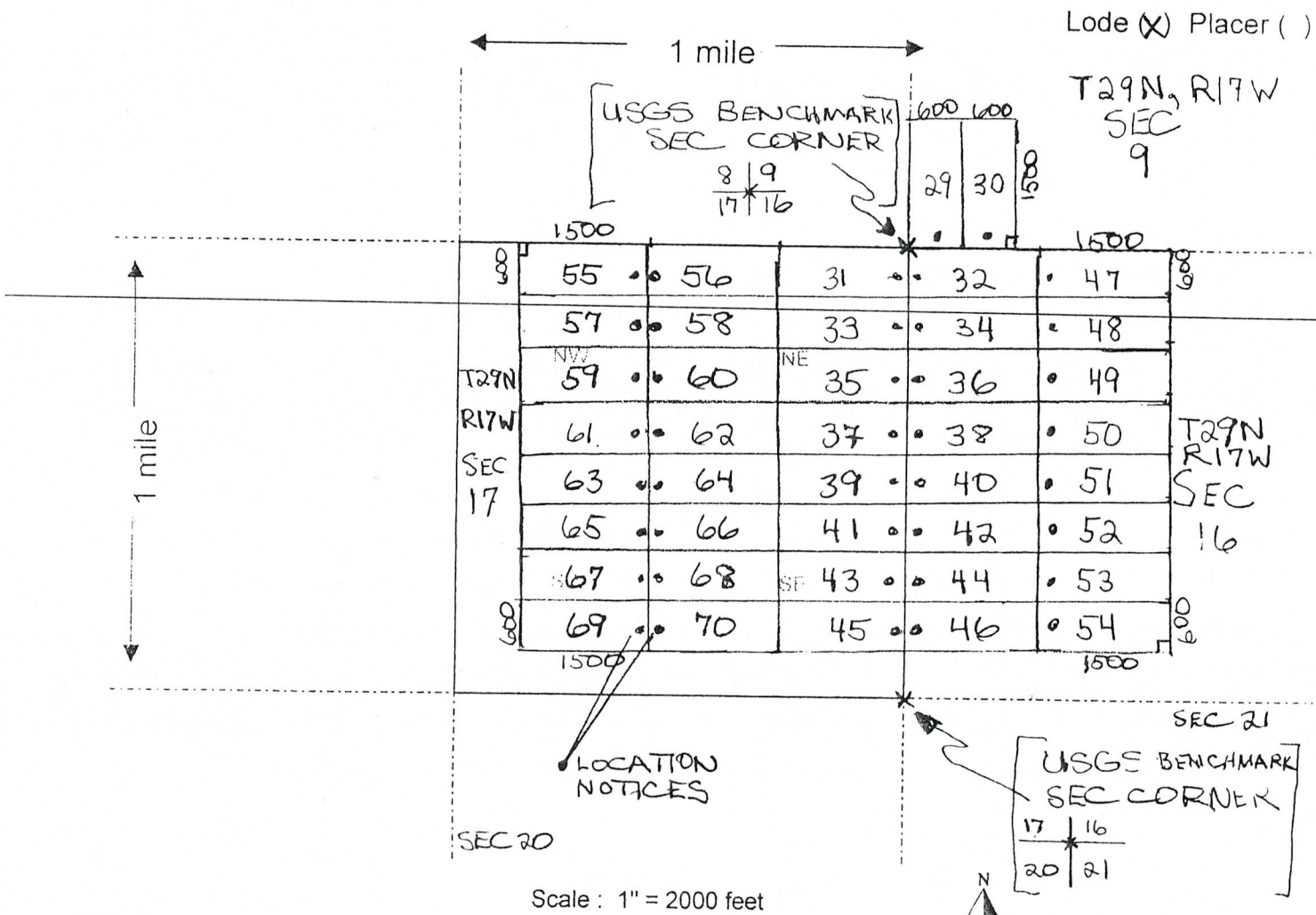
DATED AND POSTED on the ground this 5th day of JULY, 2012.

LOCATOR (s) Keith Jay

Form MCF100 Revised July 2005

AMC416673

MINING CLAIM MAP



1. The above map depicts the TUT-56 mining claim, which is located in Section (s) 17, Township 29 N, Range 17 W, Gila and Salt River Base and Meridian, MOHAVE County, Arizona.

2. The type of corner and location monuments used are as follows: 2" x 2" WOODEN POSTS 4 FEET HIGH

3. The bearings and distances in degrees and feet between claim corners are as depicted on the map.

Form MCF 100a
Revised July 2005

This form is available from the Arizona Department of Mines & Mineral Resources and may be reproduced.

RECEIVED
BLM AZ STATE OFFICE
2012 JUL 9 P 2:45
PHOENIX, ARIZONA

AMC 116673

2



FEE# 2012035124

OFFICIAL RECORDS
OF MOHAVE COUNTY
CAROL MEIER,
COUNTY RECORDER



07/05/2012 04:38 PM Fee: \$10.00

PAGE: 1 of 2

LOCATION NOTICE FOR LODE MINING CLAIM

NOTICE IS HEREBY GIVEN that the TUT-57

_____ lode mining claim has been located

by AJA MINING LLC whose current mailing

address is 10923 VALLEROSA STREET

LAS VEGAS, NEVADA 89141

BLM
Date
Stamp

RECEIVED
BLM AZ STATE OFFICE
2012 JUL -9 P 2:45
PHOENIX, ARIZONA

The general course of this claim is EAST - WEST and it is situated in MOHAVE County, Arizona. This claim is 1500 feet in length and 600 feet in width. This claim runs

from the location monument on which this location notice is posted approximately 20 feet in a EAST direction to the EAST end line and 1480 feet in a WEST direction to the

WEST end line. This claim is marked by six monuments, one at each corner and one at the center of each end line of the claim.

The location monument on which this notice is posted is situated within Section 17, Township 29

N, Range 17 W, Gila Salt River Base and Meridian, Arizona and this claim encompasses portions

of the following quarter section (s), section (s), Township (s) and Range (s) NW 1/4, SEC 17,

T29N, R17W

Gila Salt River Base and Meridian, Arizona.

The locality of this claim with reference to some natural object or permanent monument and additional information (if any) concerning its locality are as follows: SOUTH OF TUT PEAK

(USGS MARKER)

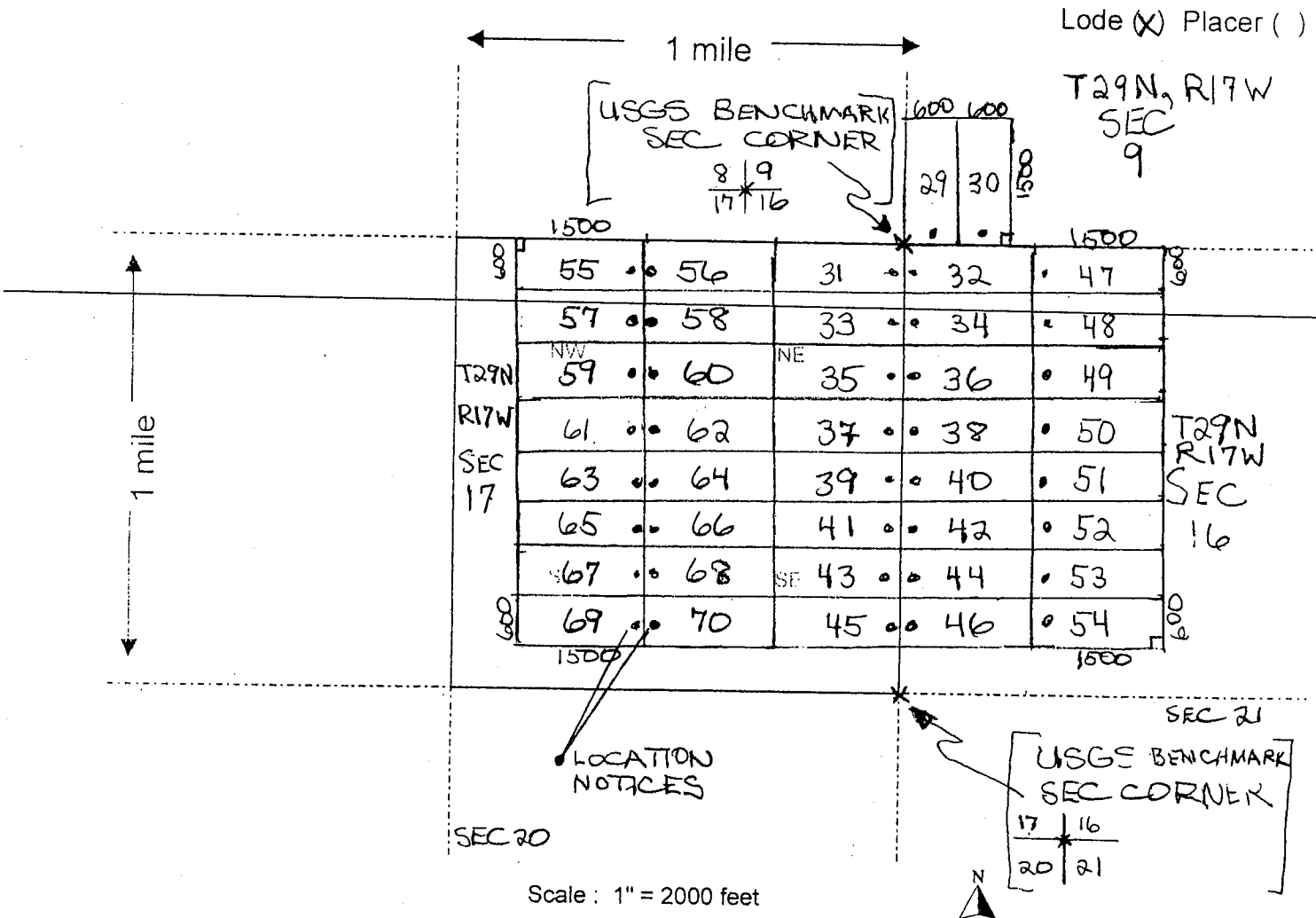
DATED AND POSTED on the ground this 5th day of JULY, 20 12.

LOCATOR (s) Keith Jay

Form MCF100
Revised July 2005

AMC416674

MINING CLAIM MAP



1 The above map depicts the TUT-57 mining claim, which is located in Section (s) 17, Township 29 N, Range 17 W, Gila and Salt River Base and Meridian, MOHAVE County, Arizona.

2. The type of corner and location monuments used are as follows: 2" x 2" WOODEN POSTS 4 FEET HIGH

3. The bearings and distances in degrees and feet between claim corners are as depicted on the map.

RECEIVED
 BLM AZ STATE OFFICE
 2012 JUN 19 2:45
 PHOENIX, ARIZONA
 Form M 600a
 Revised July 2005

AMCH 16674



FEE# 2012035125

OFFICIAL RECORDS
OF MOHAVE COUNTY
CAROL MEIER,
COUNTY RECORDER



07/05/2012 04:38 PM Fee: \$10.00

PAGE: 1 of 2

RECEIVED
BLM AZ STATE OFFICE
2012 JUL - 9 P 2:45
PHOENIX, ARIZONA

LOCATION NOTICE FOR LODE MINING CLAIM

NOTICE IS HEREBY GIVEN that the TUT-58
_____ lode mining claim has been located
by AJA MINING LLC whose current mailing
address is 10923 VALLEROSA STREET
LAS VEGAS, NEVADA 89141

BLM
Date
Stamp

Ret

The general course of this claim is EAST - WEST and it is situated in MOHAVE
County, Arizona. This claim is 1500 feet in length and 600 feet in width. This claim runs
from the location monument on which this location notice is posted approximately 20 feet in a
WEST direction to the WEST end line and 1480 feet in a EAST direction to the
EAST end line. This claim is marked by six monuments, one at each corner and one at the center of each
end line of the claim.

The location monument on which this notice is posted is situated within Section 17, Township 29
N, Range 17 W, Gila Salt River Base and Meridian, Arizona and this claim encompasses portions
of the following quarter section (s), section (s), Township (s) and Range (s) NE 1/4, NW 1/4, SEC 17,
T29N, R17W

Gila Salt River Base and Meridian, Arizona.

The locality of this claim with reference to some natural object or permanent monument and additional information
(if any) concerning its locality are as follows: SOUTH OF TUT PEAK
(USGS MARKER)

DATED AND POSTED on the ground this 5th day of JULY, 20 12.

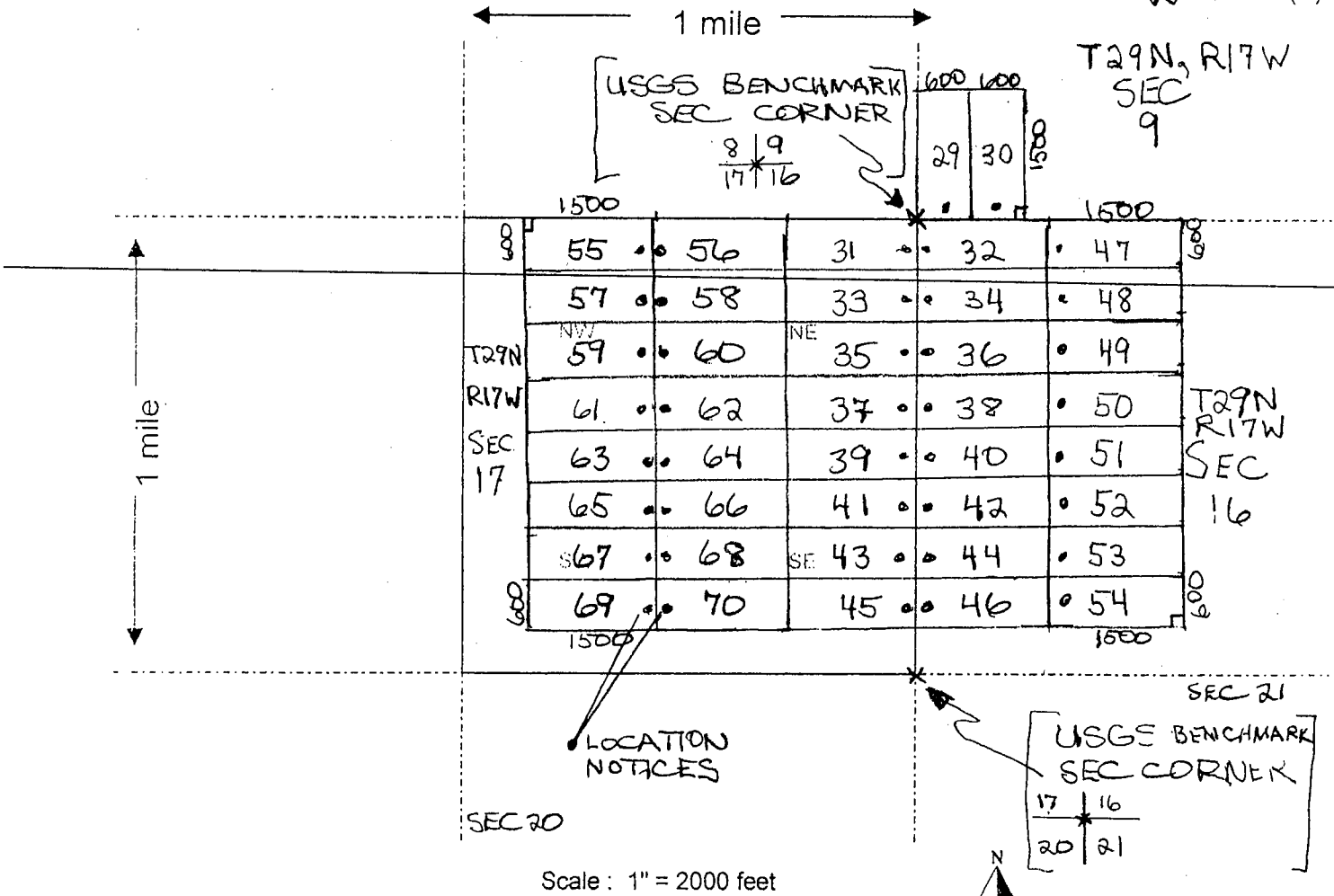
LOCATOR (s) Keith Jay

Form MCF100
Revised July 2005

AMC416675

MINING CLAIM MAP

Lode (X) Placer ()



- The above map depicts the TUT-58 mining claim, which is located in section(s) 17, Township 29 N, Range 17 W, Gila and Salt River Base and Meridian, MOHAVE County, Arizona.
- The type of corner and location monuments used are as follows: 2" x 2" WOODEN POSTS 4 FEET HIGH
- The bearings and distances in degrees and feet between claim corners are as depicted on the map.

RECEIVED
 BLM STATE OFFICE
 JUL - 9 2005
 T29N, R17W, SEC 17

AMC416675

Form MCF100a
Revised July 2005

2



FEE# 2012035126

OFFICIAL RECORDS
OF MOHAVE COUNTY
CAROL MEIER,
COUNTY RECORDER



07/05/2012 04:38 PM Fee: \$10.00

PAGE: 1 of 2

LOCATION NOTICE FOR LODE MINING CLAIM

NOTICE IS HEREBY GIVEN that the TUT-59
_____ lode mining claim has been located

by AJA MINING LLC whose current mailing
address is 10923 VALLEROSA STREET
LAS VEGAS, NEVADA 89141

Ret

BLM
Date
Stamp
RECEIVED
BLM AZ STATE OFFICE
2012 JUL -9 P 2:41
PHOENIX, ARIZONA

The general course of this claim is EAST - WEST and it is situated in MOHAVE
County, Arizona. This claim is 1500 feet in length and 600 feet in width. This claim runs
from the location monument on which this location notice is posted approximately 20 feet in a
EAST direction to the EAST end line and 1480 feet in a WEST direction to the
WEST end line. This claim is marked by six monuments, one at each corner and one at the center of each
end line of the claim.

The location monument on which this notice is posted is situated within Section 17, Township 29
N, Range 17 W, Gila Salt River Base and Meridian, Arizona and this claim encompasses portions
of the following quarter section (s), section (s), Township (s) and Range (s) NW 1/4, SEC 17,
T29N, R17W

Gila Salt River Base and Meridian, Arizona.

The locality of this claim with reference to some natural object or permanent monument and additional information
(if any) concerning its locality are as follows: SOUTH OF TUT PEAK
(USGS MARKER)

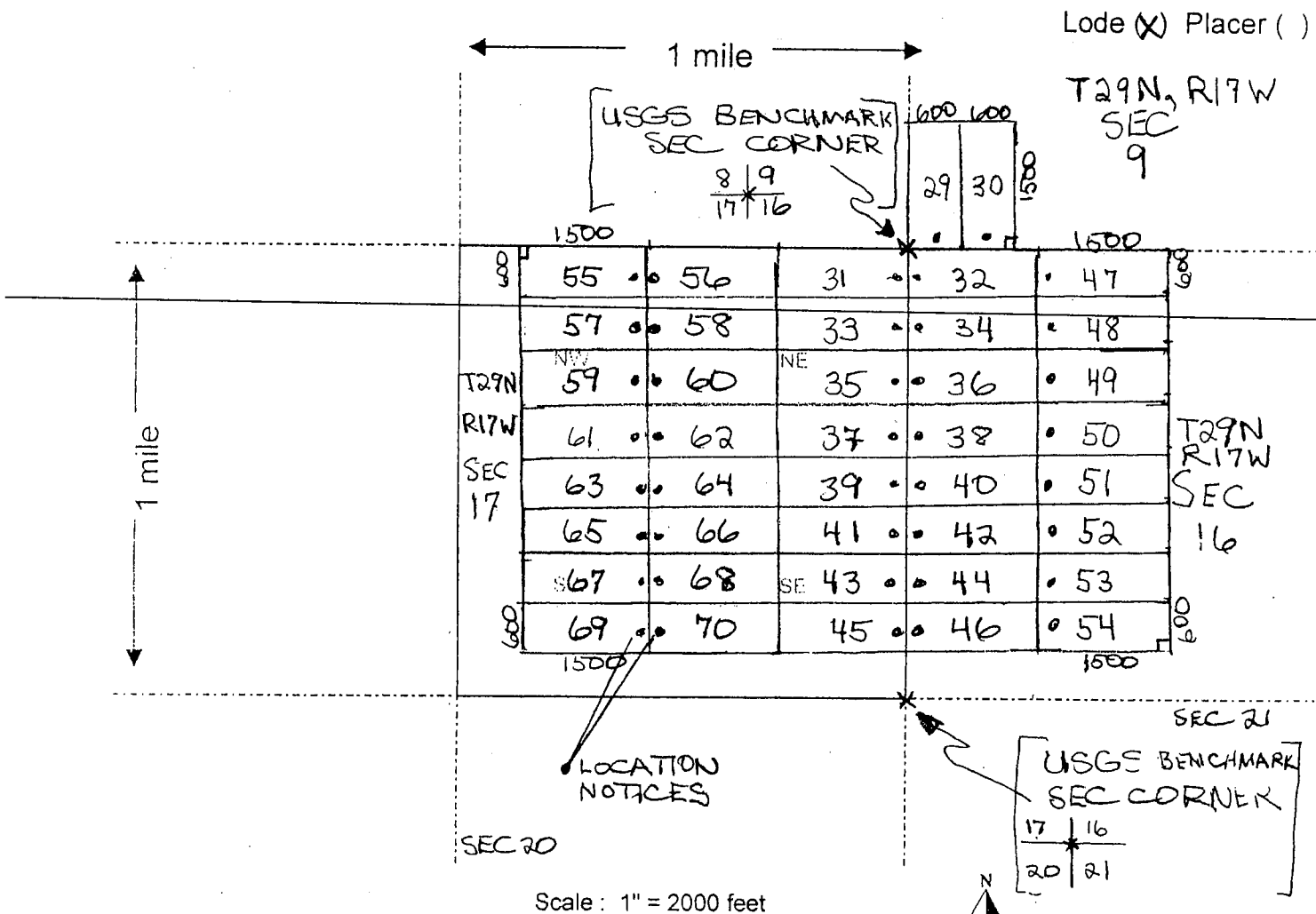
ANCH16676

DATED AND POSTED on the ground this 5th day of JULY, 20 12.

LOCATOR (s) Keith Jay

Form MCF100
Revised July 2005

MINING CLAIM MAP



Lode (X) Placer ()

T29N, R17W
SEC 9

SEC 20

SEC 21

Scale: 1" = 2000 feet

1 The above map depicts the TUT-59 mining claim, which is located in Section (s) 17, Township 29 N, Range 17 W, Gila and Salt River Base and Meridian, MOHAVE County, Arizona.

2 The type of corner and location monuments used are as follows: 2" x 2" WOODEN POSTS 4 FEET HIGH

3 The bearings and distances in degrees and feet between claim corners are as depicted on the map.

RECEIVED
BLM AZ STATE OFFICE
JUL - 9 2005
2:45
FORM MCD00a
Revised July 2005
ARIZONA

ANCH 16676

2



FEE# 2012035127

OFFICIAL RECORDS OF MOHAVE COUNTY CAROL MEIER, COUNTY RECORDER



07/05/2012 04:38 PM Fee: \$10.00

PAGE: 1 of 2

RECEIVED BLM AZ STATE OFFICE PHOENIX, ARIZONA 2012 JUL 19 P 2:45

LOCATION NOTICE FOR LODE MINING CLAIM

NOTICE IS HEREBY GIVEN that the TUT-60

lode mining claim has been located

by AJA MINING LLC whose current mailing

address is 10923 VALLEROSA STREET

LAS VEGAS, NEVADA 89141

BLM Date Stamp

The general course of this claim is EAST - WEST and it is situated in MOHAVE

County, Arizona. This claim is 1500 feet in length and 600 feet in width. This claim runs

from the location monument on which this location notice is posted approximately 20 feet in a

WEST direction to the WEST end line and 1480 feet in a EAST direction to the

EAST end line. This claim is marked by six monuments, one at each corner and one at the center of each end line of the claim.

The location monument on which this notice is posted is situated within Section 17, Township 29

N, Range 17 W, Gila Salt River Base and Meridian, Arizona and this claim encompasses portions

of the following quarter section (s), section (s), Township (s) and Range (s) NE 1/4, NW 1/4, SEC 17,

T29N, R17W

Gila Salt River Base and Meridian, Arizona.

The locality of this claim with reference to some natural object or permanent monument and additional information

(if any) concerning its locality are as follows: SOUTH OF TUT PEAK

(USGS MARKER)

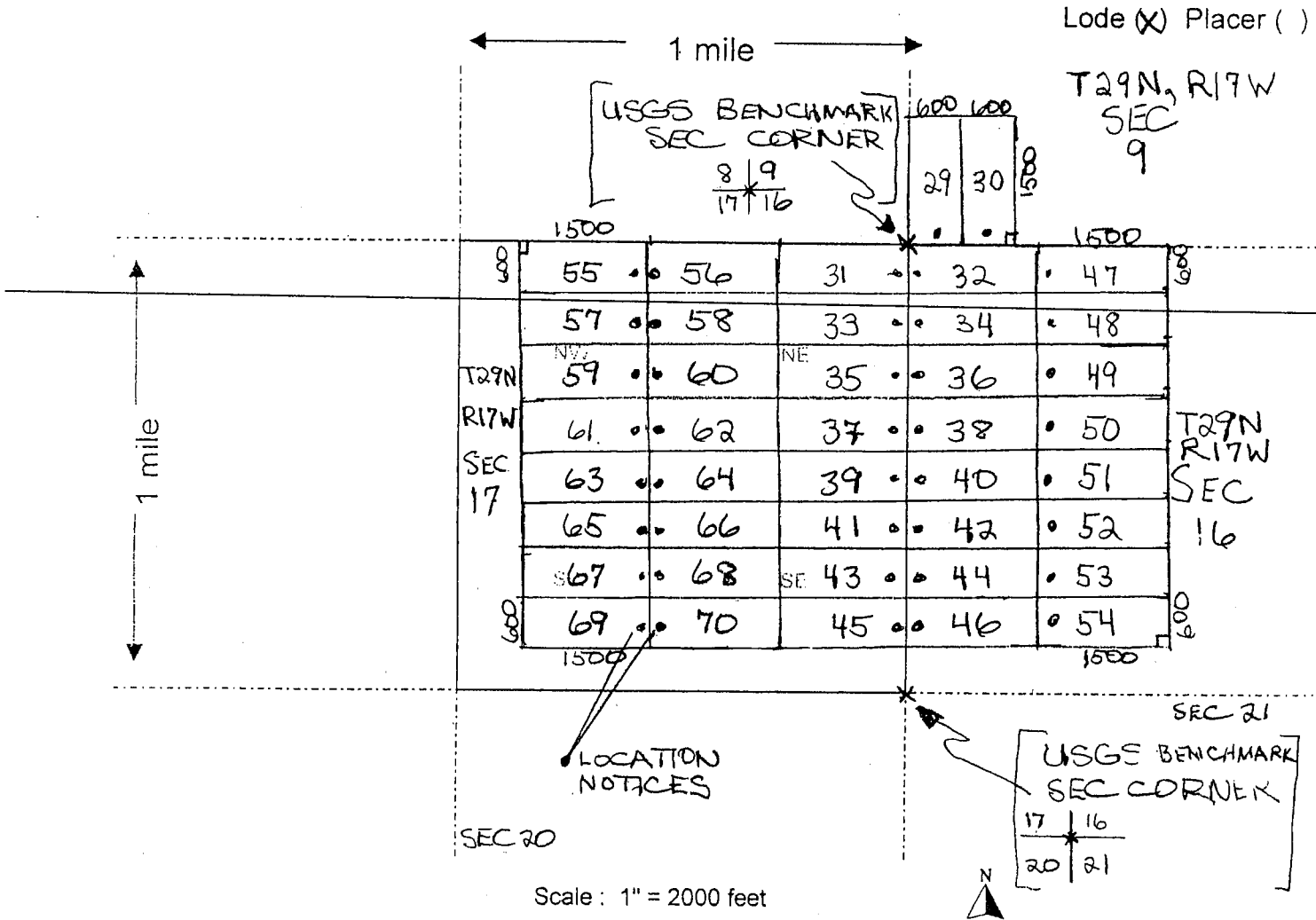
DATED AND POSTED on the ground this 5th day of JULY, 20 12

LOCATOR (s) Keith Jay

Form MCF100 Revised July 2005

AMC416677

MINING CLAIM MAP



- The above map depicts the TUT-60 mining claim, which is located in Section (s) 17, Township 29 N, Range 17 W, Gila and Salt River Base and Meridian, MOHAVE County, Arizona.
- The type of corner and location monuments used are as follows: 2" x 2" WOODEN POSTS 4 FEET HIGH
- The bearings and distances in degrees and feet between claim corners are as depicted on the map.

RECEIVED
 BLM/STAFF OFFICE
 2012 JUN - 20 4:45
 PHOENIX, ARIZONA
 Form MCM-100a
 Revised July 2005

ANCM 16677

2



FEE# 2012035128

OFFICIAL RECORDS OF MOHAVE COUNTY CAROL MEIER, COUNTY RECORDER



07/05/2012 04:38 PM Fee: \$10.00

PAGE: 1 of 2

RECEIVED BLM AZ STATE OFFICE PHOENIX, ARIZONA 2012 JUL -9 P 2:45

LOCATION NOTICE FOR LODE MINING CLAIM

NOTICE IS HEREBY GIVEN that the TUT-61

_____ lode mining claim has been located

by AJA MINING LLC whose current mailing

address is 10923 VALLEROSA STREET

LAS VEGAS, NEVADA 89141

Ret

BLM Date Stamp

The general course of this claim is EAST - WEST and it is situated in MOHAVE

County, Arizona. This claim is 1500 feet in length and 600 feet in width. This claim runs

from the location monument on which this location notice is posted approximately 20 feet in a

EAST direction to the EAST end line and 1480 feet in a WEST direction to the

WEST end line. This claim is marked by six monuments, one at each corner and one at the center of each end line of the claim.

The location monument on which this notice is posted is situated within Section 17, Township 29

N, Range 17 W, Gila Salt River Base and Meridian, Arizona and this claim encompasses portions

of the following quarter section (s), section (s), Township (s) and Range (s) NW 1/4, SEC 17,

T29N, R17W

Gila Salt River Base and Meridian, Arizona.

The locality of this claim with reference to some natural object or permanent monument and additional information

(if any) concerning its locality are as follows: SOUTH OF TUT PEAK

(USGS MARKER)

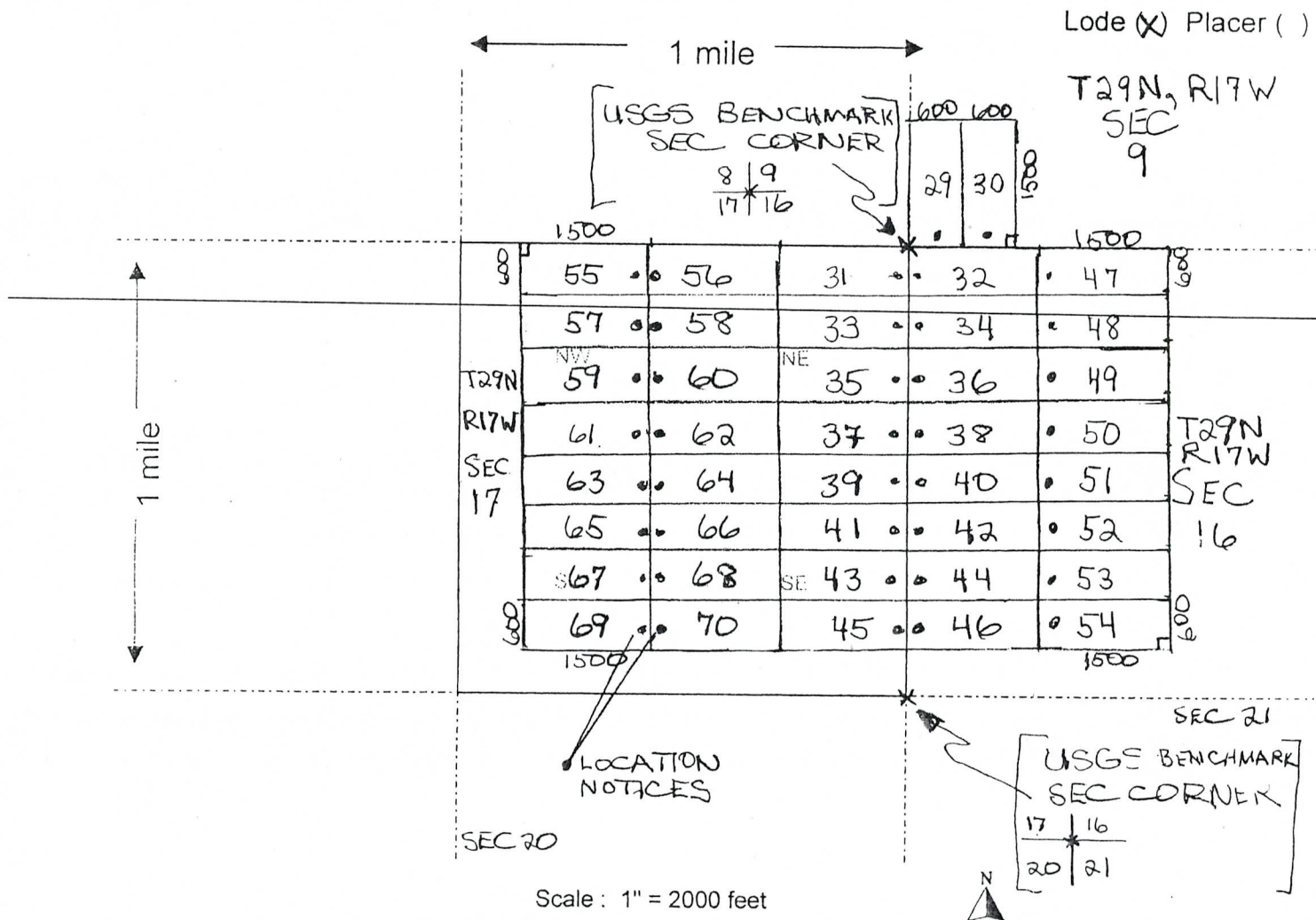
DATED AND POSTED on the ground this 5th day of JULY, 20 12

LOCATOR (s) Keith Jay

Form MCF100 Revised July 2005

ANCH 16678

MINING CLAIM MAP



1 The above map depicts the TUT-61 mining claim, which is located in Section (s) 17, Township 29 N, Range 17 W, Gila and Salt River Base and Meridian, MOHAVE County, Arizona.

2 The type of corner and location monuments used are as follows: 2" x 2" WOODEN POSTS 4 FEET HIGH

3 The bearings and distances in degrees and feet between claim corners are as depicted on the map.

RECEIVED
BLM AZ STATE OFFICE
012 JUN - 9
P 2:45
CHOTIK, ANIZONA

Form MCF100a
Revised July 2005

ANM 416678

A



FEE# 2012035129

OFFICIAL RECORDS OF MOHAVE COUNTY CAROL MEIER, COUNTY RECORDER



07/05/2012 04:38 PM Fee: \$10.00

PAGE: 1 of 2

LOCATION NOTICE FOR LODE MINING CLAIM

NOTICE IS HEREBY GIVEN that the TUT-62 lode mining claim has been located

by AJA MINING LLC whose current mailing address is 10923 VALLEROSA STREET LAS VEGAS, NEVADA 89141

Ret

BLM Date Stamp	PHOENIX, ARIZONA	2012 JUL -9 P 2:45	RECEIVED BLM AZ STATE OFFICE
----------------------	------------------	--------------------	---------------------------------

The general course of this claim is EAST - WEST and it is situated in MOHAVE County, Arizona. This claim is 1500 feet in length and 600 feet in width. This claim runs from the location monument on which this location notice is posted approximately 20 feet in a WEST direction to the WEST end line and 1480 feet in a EAST direction to the EAST end line. This claim is marked by six monuments, one at each corner and one at the center of each end line of the claim.

The location monument on which this notice is posted is situated within Section 17, Township 29 N, Range 17 W, Gila Salt River Base and Meridian, Arizona and this claim encompasses portions of the following quarter section (s), section (s), Township (s) and Range (s) NE 1/4, NW 1/4, SEC 17, T29N, R17W

Gila Salt River Base and Meridian, Arizona.

The locality of this claim with reference to some natural object or permanent monument and additional information (if any) concerning its locality are as follows: SOUTH OF TUT PEAK (USGS MARKER)

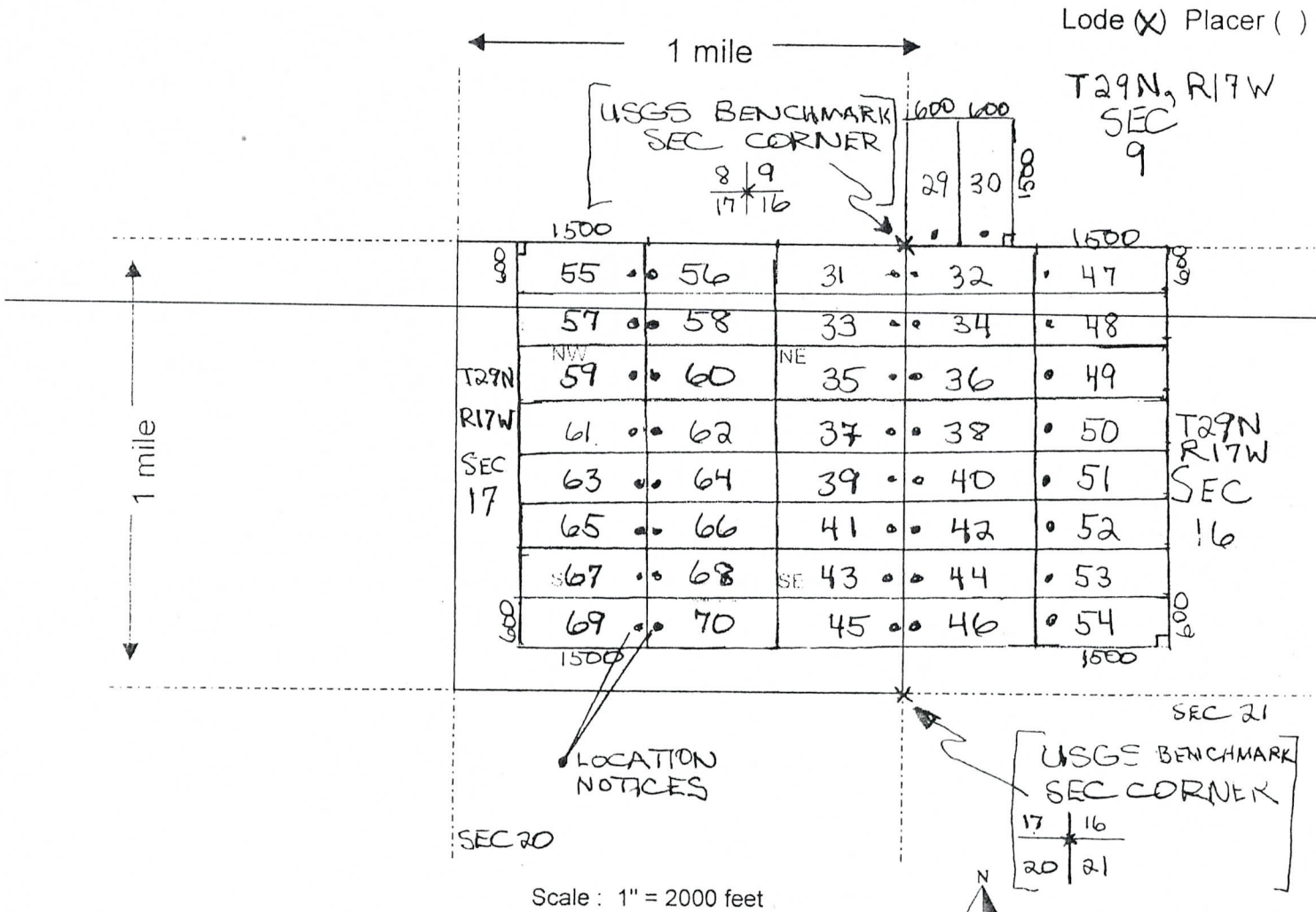
DATED AND POSTED on the ground this 5th day of JULY, 20 12.

LOCATOR (s) Keith Jay

Form MCF100 Revised July 2005

ANCI 16679

MINING CLAIM MAP



AN0416679

- The above map depicts the TUT-62 mining claim, which is located in Section (s) 17, Township 29 N, Range 17 W, Gila and Salt River Base and Meridian, MOHAVE County, Arizona.
- The type of corner and location monuments used are as follows: 2" x 2" WOODEN POSTS 4 FEET HIGH
- The bearings and distances in degrees and feet between claim corners are as depicted on the map.

This form is available from the Arizona Department of Mines & Mineral Resources and may be reproduced.

PHOENIX, ARIZONA
2011 JUN 9 P 2:46
RECEIVED
BLM ARIZONA STATE OFFICE
Form M-100a
Revised July 2005

2



FEE# 2012035130

OFFICIAL RECORDS
OF MOHAVE COUNTY
CAROL MEIER,
COUNTY RECORDER



07/05/2012 04:38 PM Fee: \$10.00

PAGE: 1 of 2

RECEIVED
BLM AZ STATE OFFICE
2012 JUL -9 P 2:46
PHOENIX, ARIZONA

LOCATION NOTICE FOR LODE MINING CLAIM

NOTICE IS HEREBY GIVEN that the TUT-63

_____ lode mining claim has been located

by AJA MINING LLC whose current mailing

address is 10923 VALLEROSA STREET

LAS VEGAS, NEVADA 89141

Ret

BLM
Date
Stamp

The general course of this claim is EAST - WEST and it is situated in MOHAVE

County, Arizona. This claim is 1500 feet in length and 600 feet in width. This claim runs

from the location monument on which this location notice is posted approximately 20 feet in a

EAST direction to the EAST end line and 1480 feet in a WEST direction to the

WEST end line. This claim is marked by six monuments, one at each corner and one at the center of each end line of the claim.

The location monument on which this notice is posted is situated within Section 17, Township 29

N, Range 17 W, Gila Salt River Base and Meridian, Arizona and this claim encompasses portions

of the following quarter section (s), section (s), Township (s) and Range (s) NW 1/4, SW 1/4, SEC 17

T29N, R17W

Gila Salt River Base and Meridian, Arizona.

The locality of this claim with reference to some natural object or permanent monument and additional information

(if any) concerning its locality are as follows: SOUTH OF TUT PEAK

(USGS MARKER)

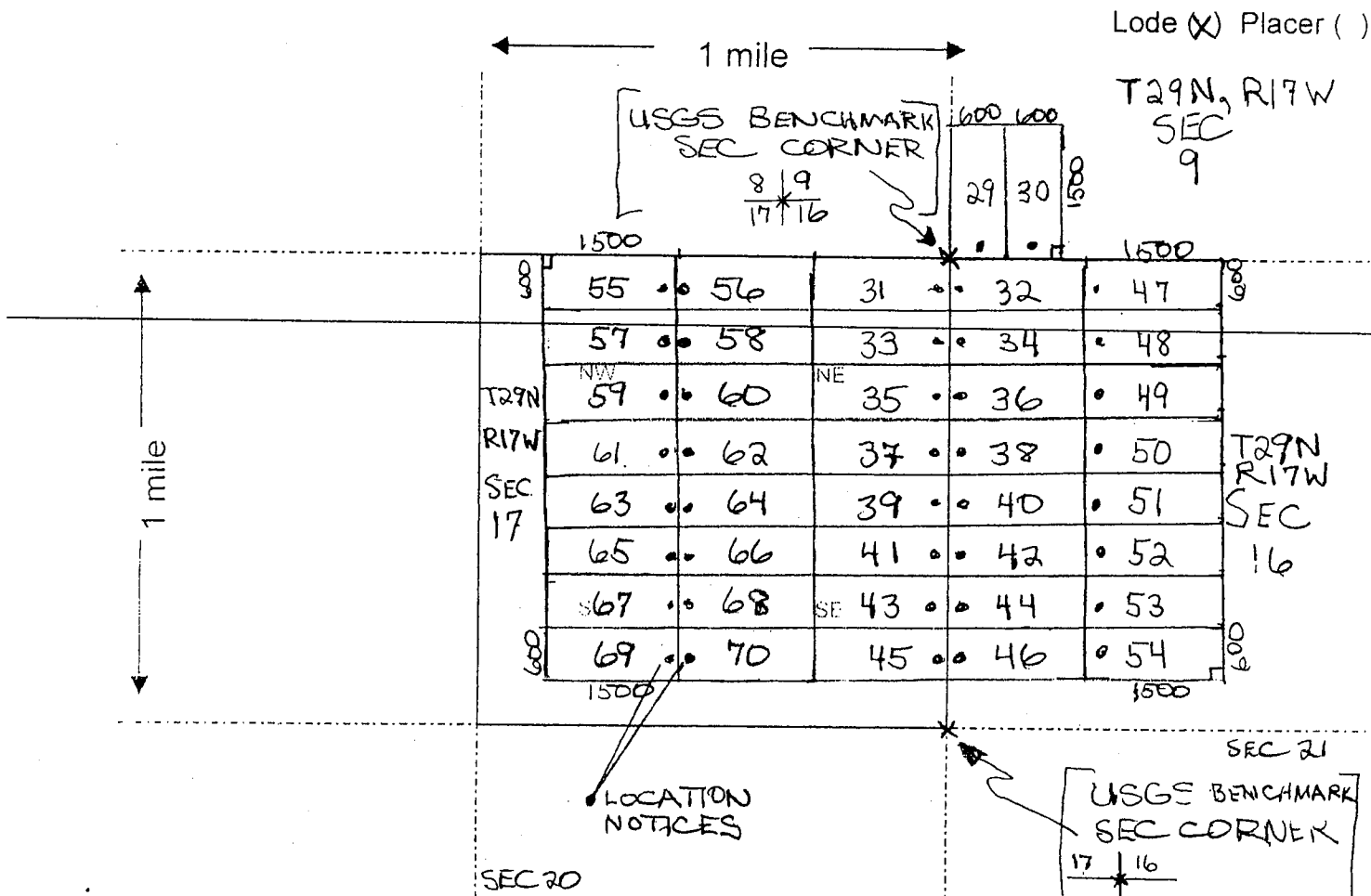
DATED AND POSTED on the ground this 5th day of JULY, 20 12

LOCATOR (s) Keith Jay

Form MCF100
Revised July 2005

AMC416680

MINING CLAIM MAP



- The above map depicts the TUT-63 mining claim, which is located in Section (s) 17, Township 29 N, Range 17 W, Gila and Salt River Base and Meridian, MOHAVE County, Arizona.
- The type of corner and location monuments used are as follows: 2" x 2" WOODEN POSTS 4 FEET HIGH
- The bearings and distances in degrees and feet between claim corners are as depicted on the map.

RECEIVED
BLM ARIZONA STATE OFFICE
2012 JUL 9 PM 5:46
PHOENIX, ARIZONA

AR10416600

2



FEE# 2012035131

OFFICIAL RECORDS OF MOHAVE COUNTY CAROL MEIER, COUNTY RECORDER



07/05/2012 04:38 PM Fee: \$10.00

PAGE: 1 of 2

LOCATION NOTICE FOR LODE MINING CLAIM

NOTICE IS HEREBY GIVEN that the TUT-64 lode mining claim has been located by AJA MINING LLC whose current mailing address is 10923 VALLEROSA STREET LAS VEGAS, NEVADA 89141

get

RECEIVED BLM AZ STATE OFFICE	2012 JUL -9 P 2:46	PHOENIX, ARIZONA
BLM Date Stamp		

The general course of this claim is EAST - WEST and it is situated in MOHAVE County, Arizona. This claim is 1500 feet in length and 600 feet in width. This claim runs from the location monument on which this location notice is posted approximately 20 feet in a WEST direction to the WEST end line and 1480 feet in a EAST direction to the EAST end line. This claim is marked by six monuments, one at each corner and one at the center of each end line of the claim.

The location monument on which this notice is posted is situated within Section 17, Township 29 N, Range 17 W, Gila Salt River Base and Meridian, Arizona and this claim encompasses portions of the following quarter section (s), section (s), Township (s) and Range (s) NE 1/4, NW 1/4, SE 1/4, SW 1/4, SEC 17, T29N, R17W

Gila Salt River Base and Meridian, Arizona.

The locality of this claim with reference to some natural object or permanent monument and additional information (if any) concerning its locality are as follows: SOUTH OF TUT PEAK (USGS MARKER)

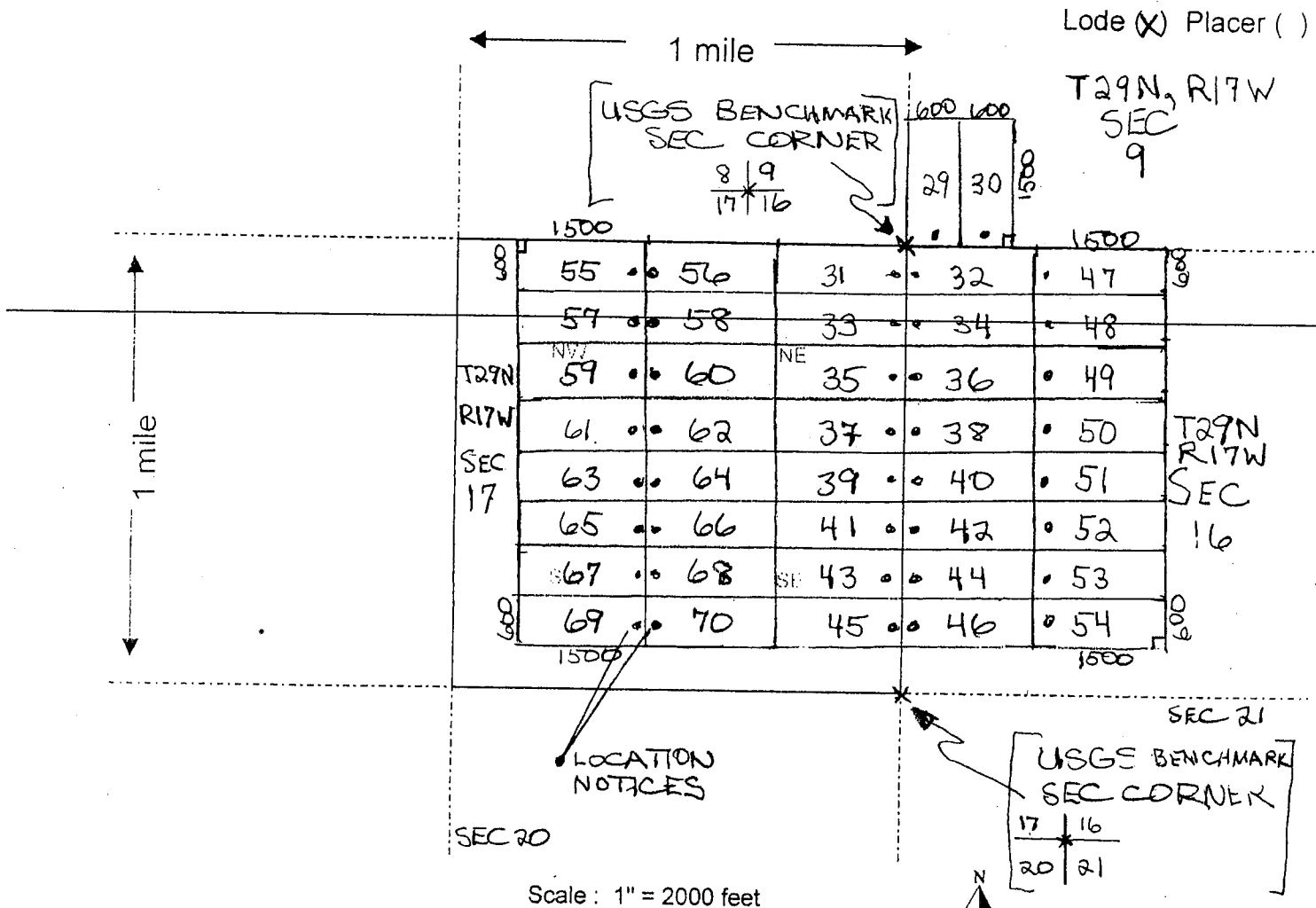
AMC1115581

DATED AND POSTED on the ground this 5th day of JULY, 2012

LOCATOR (s) Keith Jay

Form MCF100 Revised July 2005

MINING CLAIM MAP



AMC416681

- 1 The above map depicts the TUT-64 mining claim, which is located in Section (s) 17, Township 29 N, Range 17 W, Gila and Salt River Base and Meridian, MOHAVE County, Arizona.
- 2 The type of corner and location monuments used are as follows: 2" x 2" WOODEN POSTS 4 FEET HIGH
- 3 The bearings and distances in degrees and feet between claim corners are as depicted on the map.

RECEIVED
 BLM STATE OFFICE
 JUL 20 2005
 P 2:46
 ARIZONA

2



FEE# 2012035132

OFFICIAL RECORDS
OF MOHAVE COUNTY
CAROL MEIER,
COUNTY RECORDER



07/05/2012 04:38 PM Fee: \$10.00

PAGE: 1 of 2

RECEIVED
AZ STATE OFFICE
2012 JUL - 9 P 2:46
PHOENIX ARIZONA

LOCATION NOTICE FOR LODE MINING CLAIM

NOTICE IS HEREBY GIVEN that the TUT-65

_____ lode mining claim has been located

by AJA MINING LLC whose current mailing
address is 10923 VALLEROSA STREET
LAS VEGAS, NEVADA 89141

ret

BLM
Date
Stamp

The general course of this claim is EAST - WEST and it is situated in MOHAVE

County, Arizona. This claim is 1500 feet in length and 600 feet in width. This claim runs

from the location monument on which this location notice is posted approximately 20 feet in a

EAST direction to the EAST end line and 1480 feet in a WEST direction to the

WEST end line. This claim is marked by six monuments, one at each corner and one at the center of each end line of the claim.

The location monument on which this notice is posted is situated within Section 17, Township 29

N, Range 17 W, Gila Salt River Base and Meridian, Arizona and this claim encompasses portions

of the following quarter section (s), section (s), Township (s) and Range (s) SW 1/4, SEC 17,

T29N, R17W

Gila Salt River Base and Meridian, Arizona.

The locality of this claim with reference to some natural object or permanent monument and additional information

(if any) concerning its locality are as follows: SOUTH OF TUT PEAK

(USGS MARKER)

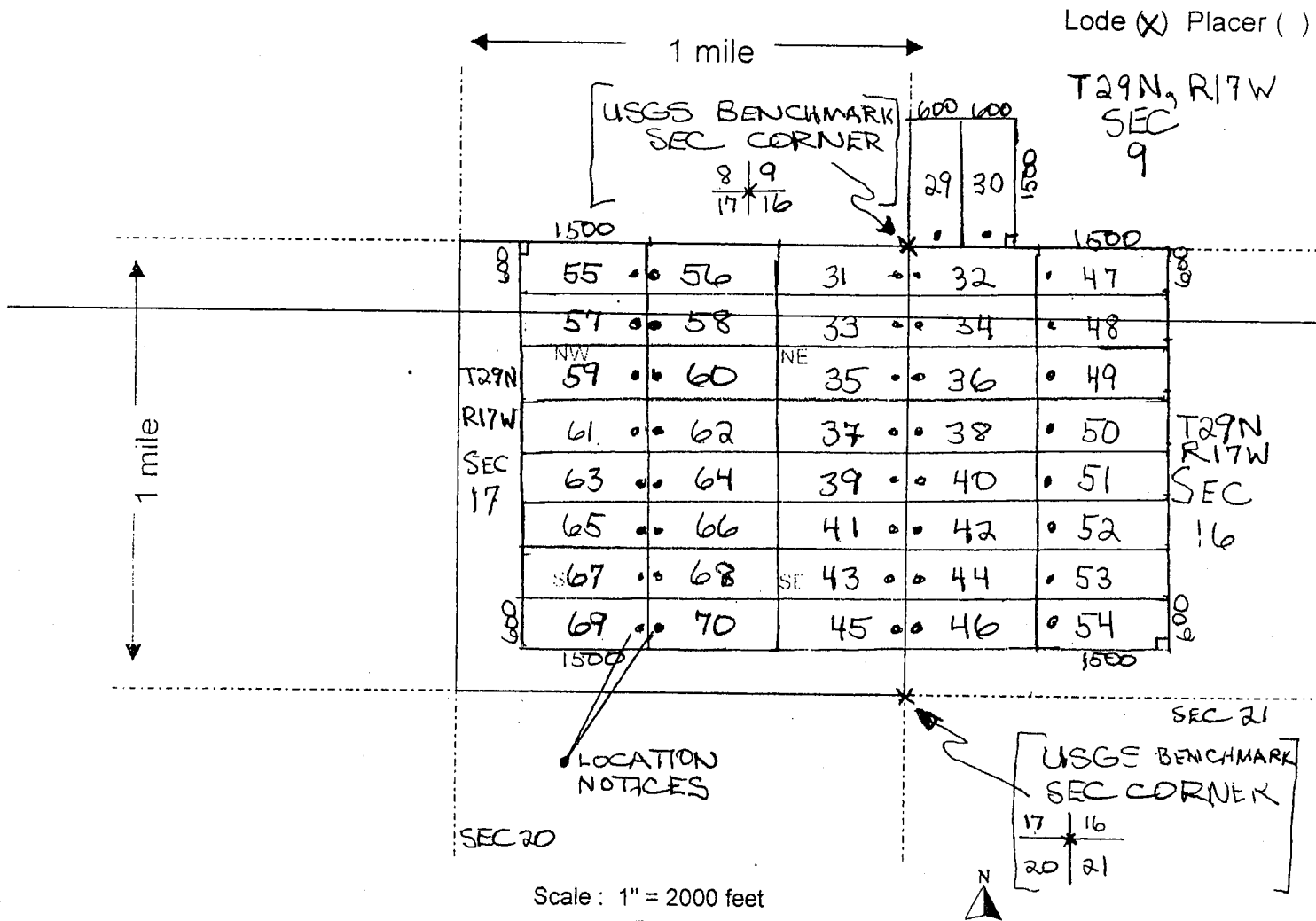
DATED AND POSTED on the ground this 5th day of JULY, 20 12.

LOCATOR (s) Keith Jay

Form MCF100
Revised July 2005

AMC416582

MINING CLAIM MAP



ANC 116582

- The above map depicts the TUT-65 mining claim, which is located in Section (s) 17, Township 29 N, Range 17 W, Gila and Salt River Base and Meridian, MOHAVE County, Arizona.
- The type of corner and location monuments used are as follows: 2" x 2" WOODEN POSTS 4 FEET HIGH
- The bearings and distances in degrees and feet between claim corners are as depicted on the map.

RECEIVED
BLM AZ STATE OFFICE
2012 JUL - 9
PHOENIX, ARIZONA
Form MMS-100a
Revised July 2005

2



FEE# 2012035133

OFFICIAL RECORDS
OF MOHAVE COUNTY
CAROL MEIER,
COUNTY RECORDER



07/05/2012 04:38 PM Fee: \$10.00

PAGE: 1 of 2

RECEIVED
BLM AZ STATE OFFICE
2012 JUL -9 P 2:46
PHOENIX, ARIZONA

LOCATION NOTICE FOR LODE MINING CLAIM

NOTICE IS HEREBY GIVEN that the TUT-66

_____ lode mining claim has been located

by AJA MINING LLC whose current mailing

address is 10923 VALLEROSA STREET

LAS VEGAS, NEVADA 89144

BLM
Date
Stamp

ret

The general course of this claim is EAST - WEST and it is situated in MOHAVE

County, Arizona. This claim is 1500 feet in length and 600 feet in width. This claim runs

from the location monument on which this location notice is posted approximately 20 feet in a

WEST direction to the WEST end line and 1480 feet in a EAST direction to the

EAST end line. This claim is marked by six monuments, one at each corner and one at the center of each end line of the claim.

The location monument on which this notice is posted is situated within Section 17, Township 29

N, Range 17 W, Gila Salt River Base and Meridian, Arizona and this claim encompasses portions

of the following quarter section (s), section (s), Township (s) and Range (s) SW 1/4, SE 1/4, SEC 17,

T 29 N, R 17 W

Gila Salt River Base and Meridian, Arizona.

The locality of this claim with reference to some natural object or permanent monument and additional information

(if any) concerning its locality are as follows: SOUTH OF TUT PEAK

(USGS MARKER)

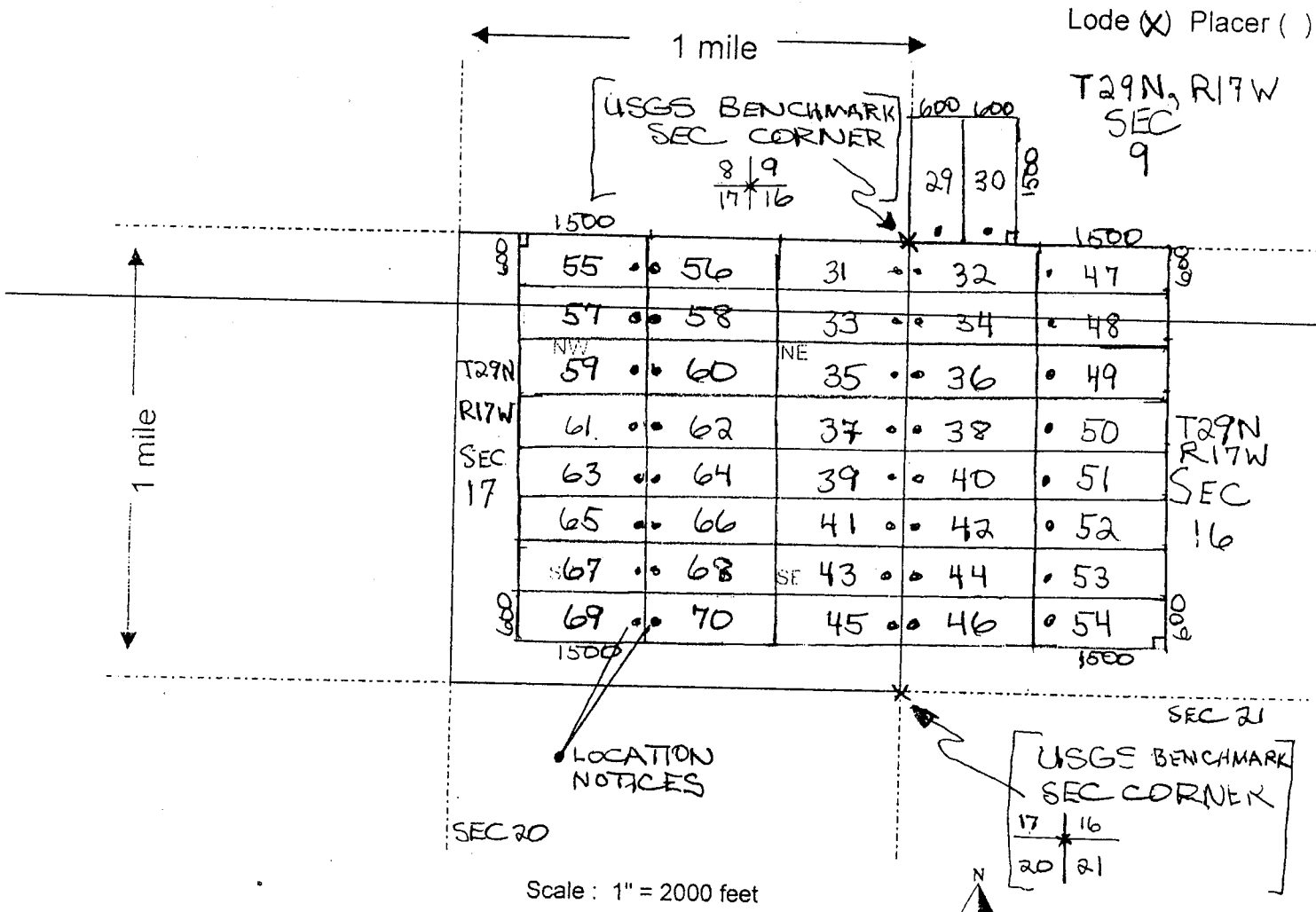
DATED AND POSTED on the ground this 5th day of JULY, 2012.

LOCATOR (s) Keith Jay

AMC416683

Form MCF100
Revised July 2005

MINING CLAIM MAP



A10116683

- The above map depicts the TUT-66 mining claim, which is located in Section (s) 17, Township 29 N, Range 17 W, Gila and Salt River Base and Meridian, MOHAVE County, Arizona.
- The type of corner and location monuments used are as follows: 2" x 2" WOODEN POSTS 4 FEET HIGH
- The bearings and distances in degrees and feet between claim corners are as depicted on the map.

RECEIVED
 BLM AZ STATE OFFICE
 2017 JUL 10 2:46
 PHOENIX, ARIZONA
 Form MCP100a
 Revised July 2005

2



FEE# 2012035134

OFFICIAL RECORDS
OF MOHAVE COUNTY
CAROL MEIER,
COUNTY RECORDER



07/05/2012 04:38 PM Fee: \$10.00

PAGE: 1 of 2

LOCATION NOTICE FOR LODE MINING CLAIM

NOTICE IS HEREBY GIVEN that the TUT-67

_____ lode mining claim has been located

by AJA MINING LLC whose current mailing
address is 10923 VALLEROSA STREET
LAS VEGAS, NEVADA 89111

ret

BLM
Date
Stamp

PHOENIX, ARIZONA
2012 JUL -9 P 2:46

RECEIVED
BLM AZ STATE OFFICE

The general course of this claim is EAST - WEST and it is situated in MOHAVE
County, Arizona. This claim is 1500 feet in length and 600 feet in width. This claim runs

from the location monument on which this location notice is posted approximately 20 feet in a

EAST direction to the EAST end line and 1480 feet in a WEST direction to the

WEST end line. This claim is marked by six monuments, one at each corner and one at the center of each
end line of the claim.

The location monument on which this notice is posted is situated within Section 17, Township 29

N, Range 17 W, Gila Salt River Base and Meridian, Arizona and this claim encompasses portions

of the following quarter section (s), section (s), Township (s) and Range (s) SW 1/4, SEC 17,
T29N, R17W

Gila Salt River Base and Meridian, Arizona.

The locality of this claim with reference to some natural object or permanent monument and additional information

(if any) concerning its locality are as follows: SOUTH OF TUT PEAK
(USGS MARKER)

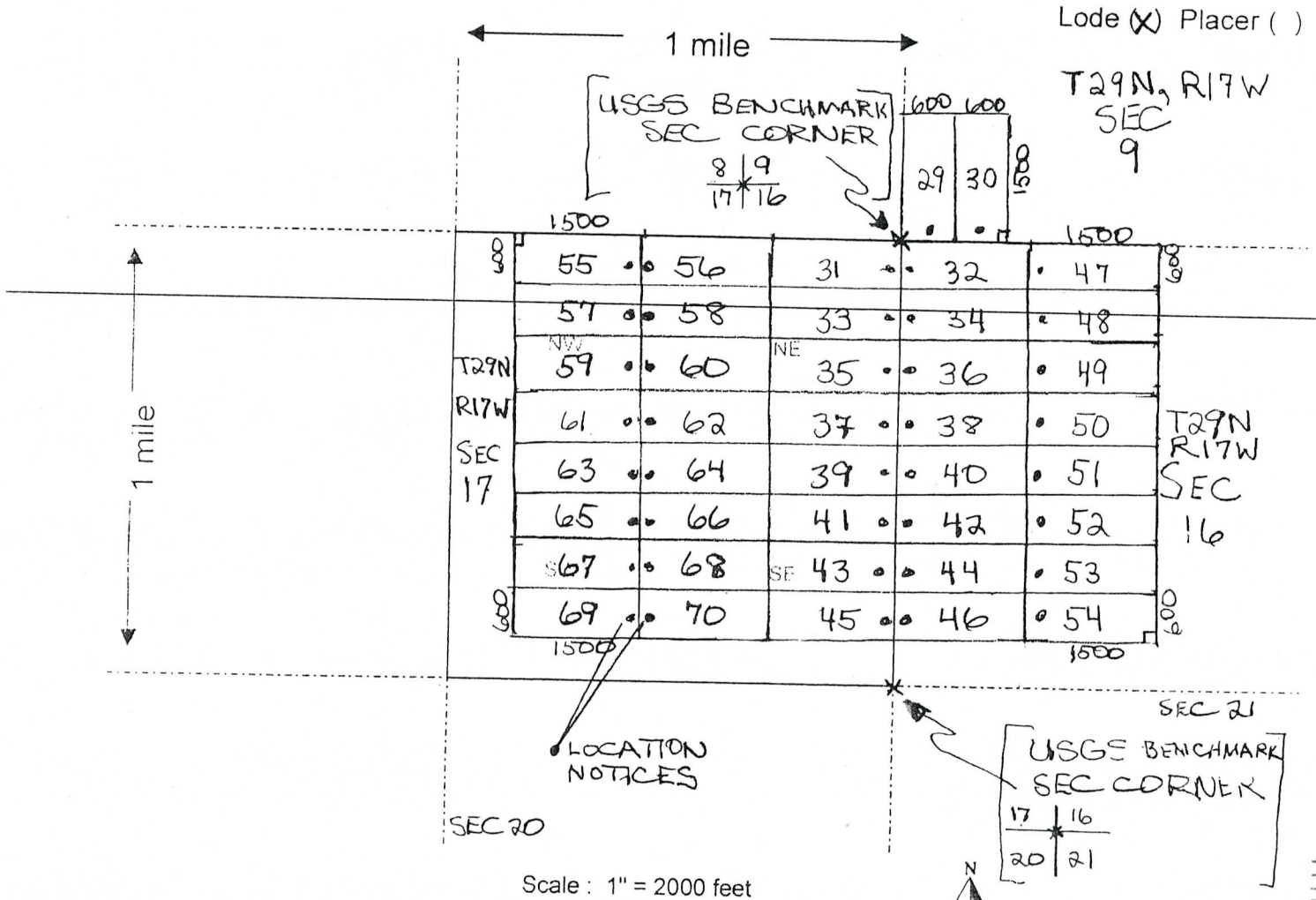
DATED AND POSTED on the ground this 5th day of JULY, 2012.

LOCATOR (s) Keith Jay

AMC416684

Form MCF100
Revised July 2005

MINING CLAIM MAP



A110416684

- The above map depicts the TUT-67 mining claim, which is located in Section (s) 17, Township 29 N, Range 17 W, Gila and Salt River Base and Meridian, MOHAVE County, Arizona.
- The type of corner and location monuments used are as follows: 2" x 2" WOODEN POSTS 4 FEET HIGH
- The bearings and distances in degrees and feet between claim corners are as depicted on the map.

This form is available from the Arizona Department of Mines & Mineral Resources and may be reproduced.

RECEIVED
 BLM STATE OFFICE
 PHOENIX, ARIZONA
 JUL 9 P 2:4
 Form MCF100a
 Revised July 2005

2



FEE# 2012035135

OFFICIAL RECORDS
OF MOHAVE COUNTY
CAROL MEIER,
COUNTY RECORDER



07/05/2012 04:38 PM Fee: \$10.00

PAGE: 1 of 2

RECEIVED
STATE OFFICE
2012 JUL 9 P 2:46
PHOENIX, ARIZONA

LOCATION NOTICE FOR LODE MINING CLAIM

NOTICE IS HEREBY GIVEN that the TUT-68
_____ lode mining claim has been located

BLM
Date
Stamp

by AJA MINING LLC whose current mailing
address is 10923 VALLEROSA STREET
LAS VEGAS, NEVADA 89111

ret

The general course of this claim is EAST - WEST and it is situated in MOHAVE
County, Arizona. This claim is 1500 feet in length and 600 feet in width. This claim runs
from the location monument on which this location notice is posted approximately 20 feet in a
WEST direction to the WEST end line and 1480 feet in a EAST direction to the
EAST end line. This claim is marked by six monuments, one at each corner and one at the center of each
end line of the claim.

The location monument on which this notice is posted is situated within Section 17, Township 29
N, Range 17 W, Gila Salt River Base and Meridian, Arizona and this claim encompasses portions
of the following quarter section (s), section (s), Township (s) and Range (s) SW 1/4, SE 1/4, SEC 17,
T29N, R17W

Gila Salt River Base and Meridian, Arizona.

The locality of this claim with reference to some natural object or permanent monument and additional information
(if any) concerning its locality are as follows: SOUTH OF TUT PEAK
(USGS MARKER)

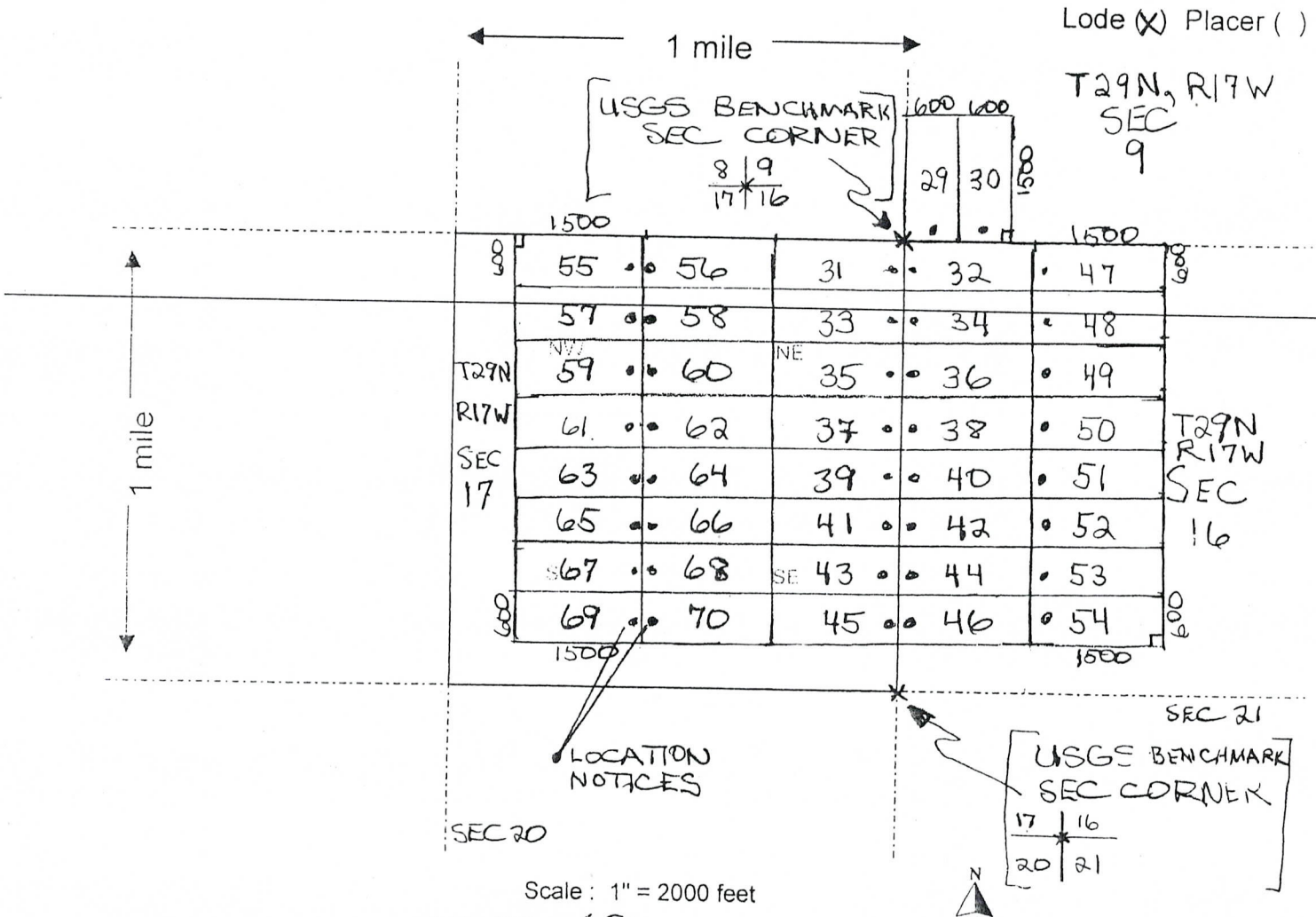
DATED AND POSTED on the ground this 5th day of JULY, 20 12

LOCATOR (s) Keith Jay

Form MCF100
Revised July 2005

AMC416685

MINING CLAIM MAP



- The above map depicts the TUT-68 mining claim, which is located in Section (s) 17, Township 29 N, Range 17 W, Gila and Salt River Base and Meridian, MOHAVE County, Arizona.
- The type of corner and location monuments used are as follows: 2" x 2" WOODEN POSTS 4 FEET HIGH
- The bearings and distances in degrees and feet between claim corners are as depicted on the map.

This form is available from the Arizona Department of Mines & Mineral Resources and may be reproduced.

RECEIVED
BLM AZ STATE OFFICE
PHOENIX, ARIZONA
2012 July - 9
2:46

AMC416685

2



FEE# 2012035136

OFFICIAL RECORDS OF MOHAVE COUNTY CAROL MEIER, COUNTY RECORDER



07/05/2012 04:38 PM Fee: \$10.00

PAGE: 1 of 2

RECEIVED BLM AZ STATE OFFICE 2012 JUL - 9 P 2:46 PHOENIX, ARIZONA

LOCATION NOTICE FOR LODGE MINING CLAIM

NOTICE IS HEREBY GIVEN that the TUT-69 lode mining claim has been located

by AJA MINING LLC whose current mailing address is 10923 VALLEROSA STREET LAS VEGAS, NEVADA 89111

Ret

BLM Date Stamp

The general course of this claim is EAST - WEST and it is situated in MOHAVE County, Arizona. This claim is 1500 feet in length and 600 feet in width. This claim runs from the location monument on which this location notice is posted approximately 20 feet in a EAST direction to the EAST end line and 1480 feet in a WEST direction to the WEST end line. This claim is marked by six monuments, one at each corner and one at the center of each end line of the claim.

The location monument on which this notice is posted is situated within Section 17, Township 29 N, Range 17 W, Gila Salt River Base and Meridian, Arizona and this claim encompasses portions of the following quarter section (s), section (s), Township (s) and Range (s) SW 1/4, SEC 17, T29N, R17W

Gila Salt River Base and Meridian, Arizona.

The locality of this claim with reference to some natural object or permanent monument and additional information (if any) concerning its locality are as follows: SOUTH OF TUT PEAK (USGS MARKER)

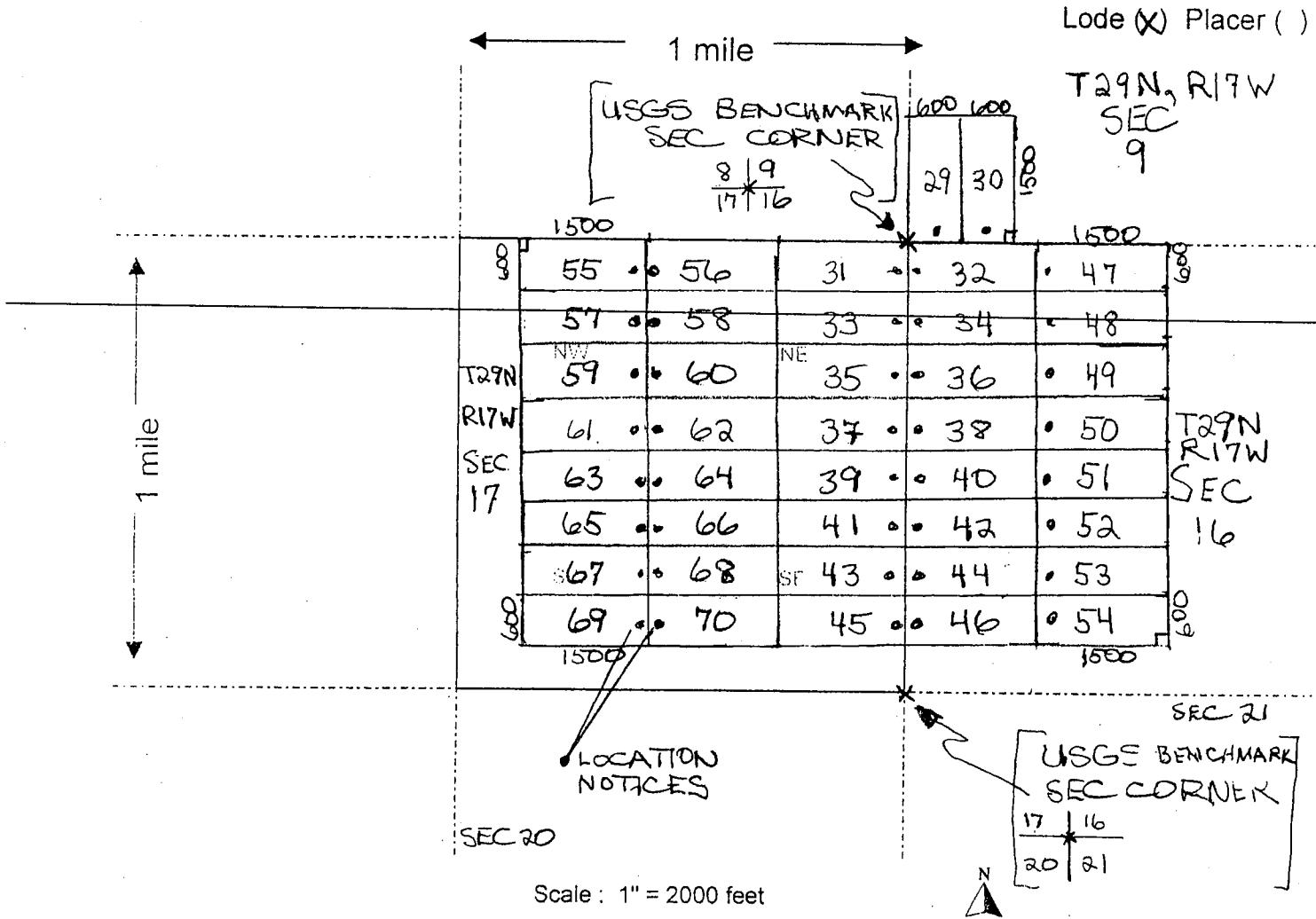
AMC416686

DATED AND POSTED on the ground this 5th day of JULY, 20 12

LOCATOR (s) Keith Jay

Form MCF100 Revised July 2005

MINING CLAIM MAP



ANON 16696

- The above map depicts the TUT-69 mining claim, which is located in Section (s) 17, Township 29 N, Range 17 W, Gila and Salt River Base and Meridian, MOHAVE County, Arizona.
- The type of corner and location monuments used are as follows: 2" x 2" WOODEN POSTS 4 FEET HIGH
- The bearings and distances in degrees and feet between claim corners are as depicted on the map.

RECEIVED
 BLM AZS DISTRICT OFFICE
 PHOENIX, ARIZONA
 2012 JUL 19
 P 2: 46

Form MCH 100a
Revised July 2005

2

FEE# 2012035137

OFFICIAL RECORDS OF MOHAVE COUNTY CAROL MEIER, COUNTY RECORDER



07/05/2012 04:38 PM Fee: \$10.00

PAGE: 1 of 2

LOCATION NOTICE FOR LODE MINING CLAIM

NOTICE IS HEREBY GIVEN that the TUT-70 lode mining claim has been located

by AJA MINING LLC whose current mailing address is 10923 VALLEROSA STREET LAS VEGAS, NEVADA 89111

Ret

RECEIVED BLM AZ STATE OFFICE	2012 JUL -9 P 2:46	PHOENIX, ARIZONA
BLM Date Stamp		

The general course of this claim is EAST - WEST and it is situated in MOHAVE County, Arizona. This claim is 1500 feet in length and 600 feet in width. This claim runs from the location monument on which this location notice is posted approximately 20 feet in a WEST direction to the WEST end line and 1480 feet in a EAST direction to the EAST end line. This claim is marked by six monuments, one at each corner and one at the center of each end line of the claim.

The location monument on which this notice is posted is situated within Section 17, Township 29 N, Range 17 W, Gila Salt River Base and Meridian, Arizona and this claim encompasses portions of the following quarter section (s), section (s), Township (s) and Range (s) SW 1/4, SE 1/4, SEC 17, T29N, R17W

Gila Salt River Base and Meridian, Arizona.

The locality of this claim with reference to some natural object or permanent monument and additional information (if any) concerning its locality are as follows: SOUTH OF TUT PEAK (USGS MARKER)

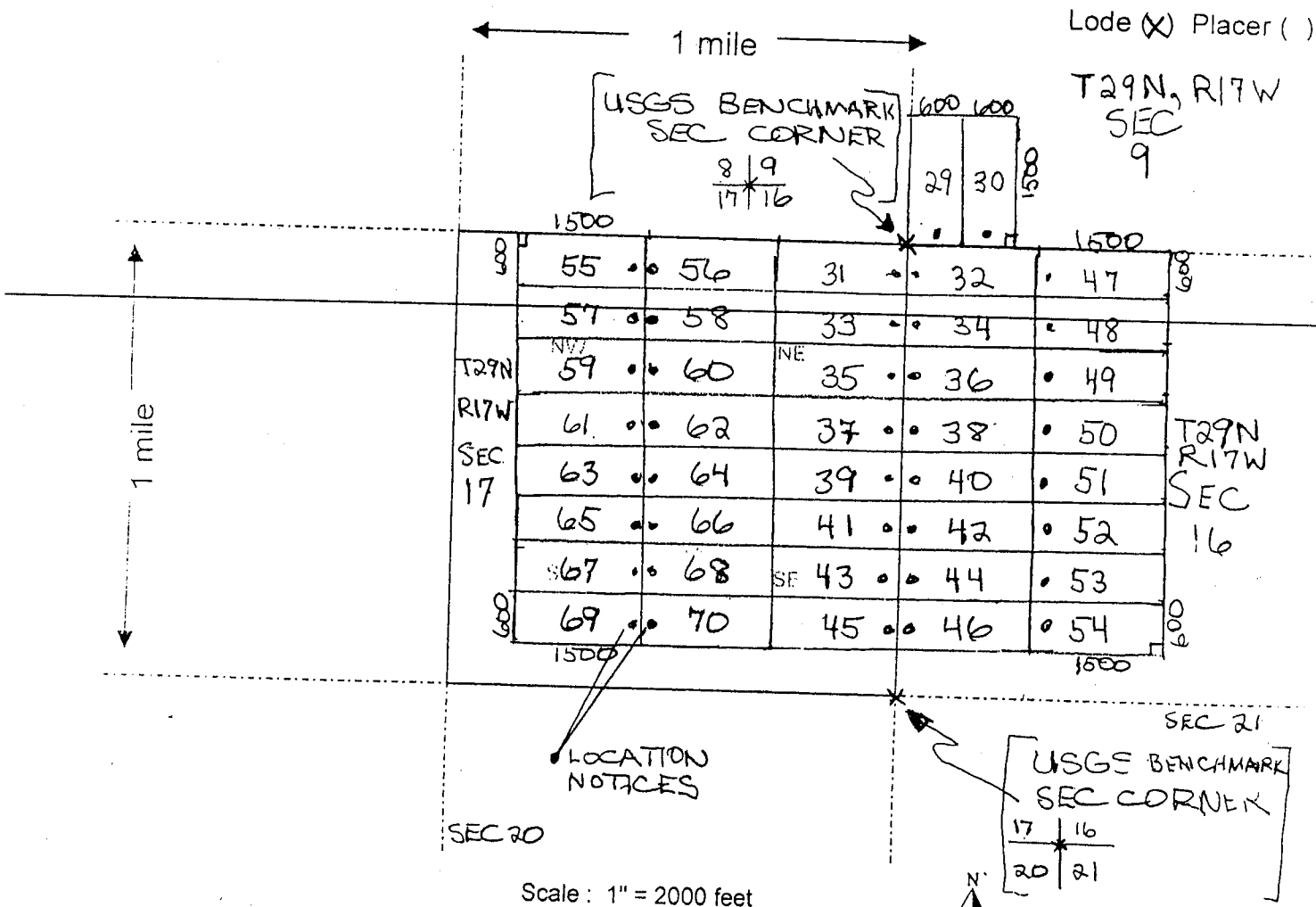
AMC416687

DATED AND POSTED on the ground this 5th day of JULY, 20 12.

LOCATOR (s) Keith Jay

Form MCF100 Revised July 2005

MINING CLAIM MAP



- The above map depicts the TUT-70 mining claim, which is located in Section (s) 17, Township 29 N, Range 17 W, Gila and Salt River Base and Meridian, MOHAVE County, Arizona.
- The type of corner and location monuments used are as follows: 2" x 2" WOODEN POSTS 4 FEET HIGH
- The bearings and distances in degrees and feet between claim corners are as depicted on the map.

RECEIVED
BLM AZ STATE OFFICE
2012 JUL - 01
10:15
PHOENIX, ARIZONA
Form MCD 100a
Revised July 2005

AMC 16587

RUN TIME: 10:49 AM

Adm State: AZ

UNITED STATES DEPARTMENT OF INTERIOR
BUREAU OF LAND MANAGEMENT
GEOGRAPHIC REPORT WITH LAND
Sorted by Meridian Township Range

RUN DATE: 07/16/2012

Page 1 of 1

Serial Number: AZA 023481

Total Case Acres: 1.000

<u>Casetype</u>	<u>Case Disp</u>	14	0290N	0170W	<u>Sect</u>	<u>Sur Typ</u>	<u>Sur Num</u>	<u>Suff</u>	<u>Subdivision</u>	<u>Act Pend</u>
380910	PENDING				009	ALIQ			W2;	Y

Serial Number: AZA 027150

Total Case Acres: 1.000

<u>Casetype</u>	<u>Case Disp</u>	14	0290N	0170W	<u>Sect</u>	<u>Sur Typ</u>	<u>Sur Num</u>	<u>Suff</u>	<u>Subdivision</u>	<u>Act Pend</u>
380913	EXPIRED				009	ALIQ			NWNW;	
					016	ALIQ			W2;	

Input Parameters for Geographic Report with Land

System Id = CR

Admin State = AZ

Geo State = AZ

Casetype Begins With

Case Disp Txt = AUTHORIZED, CANCELLED, EXPIRED, PENDING, REJECTED, RELINQUISHED, WITHDRAWN

Mer Twp Rng =

Section =

Mtrs = 14 0290N 0170W 009, 14 0290N 0170W 016, 14 0290N 0170W 017, 14 0290N 0170W 999

Commodity =

Commodity Txt =

Pending Org =

Pend Org Decode =

Total Rows Returned: 2

